

**Boone County  
2000 Census Tracts  
Overview Map**



0 1.25 2.5 5 Miles

Prepared by the Geographic Resources Center at the University of Missouri, partner in the Missouri Census Data Center Program sponsored by the Missouri State Library, Office of the Secretary of State.

**Legend**

- Interstate Highways
- US Highways
- Missouri Highways
- - - County Boundary

50

54

63

179

163

63

4A

5

4

3

70

763

124

240

124

151

22

1

2

6

# Boone County 2000 Census Tracts

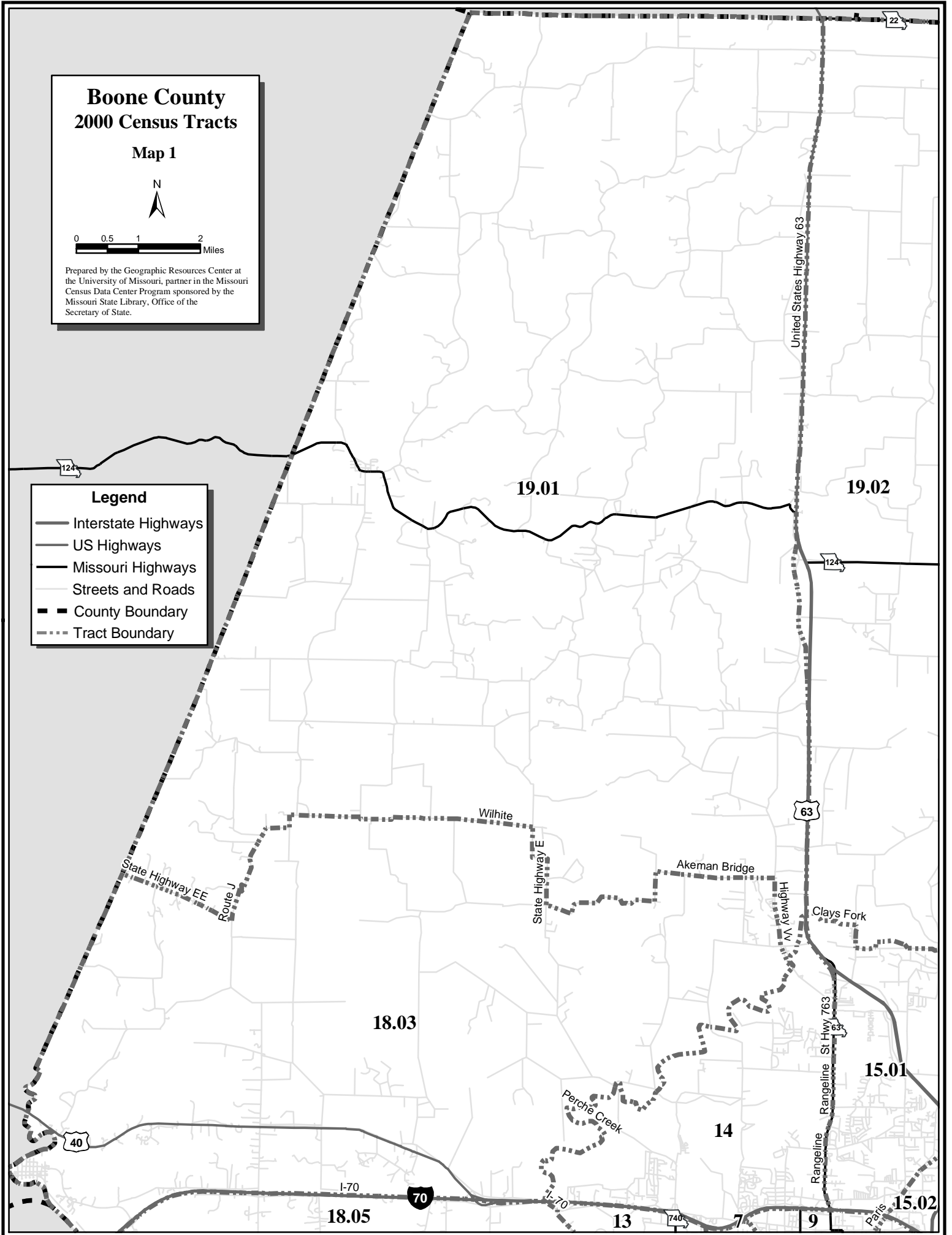
## Map 1

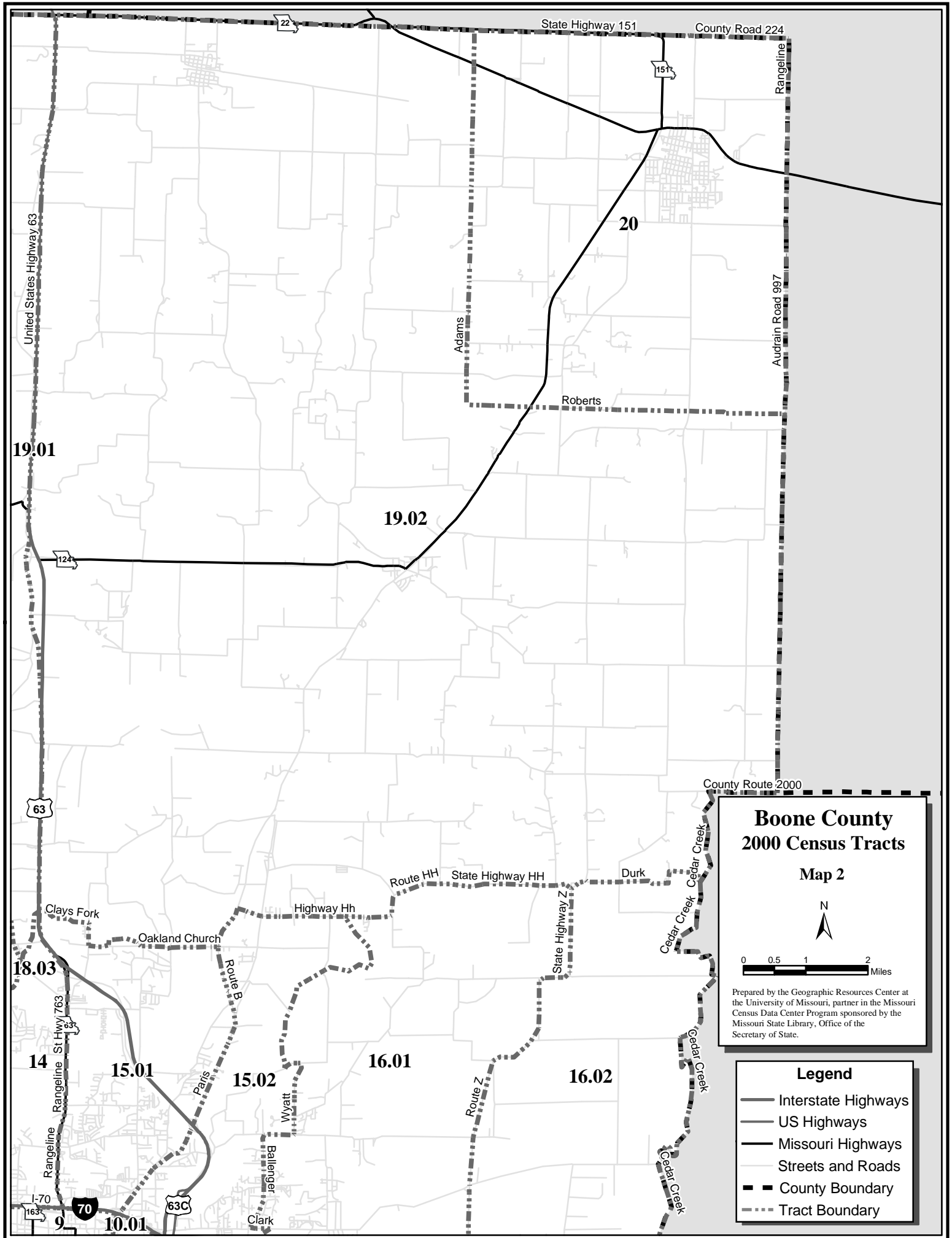


Prepared by the Geographic Resources Center at the University of Missouri, partner in the Missouri Census Data Center Program sponsored by the Missouri State Library, Office of the Secretary of State.

### Legend

- Interstate Highways
- US Highways
- Missouri Highways
- Streets and Roads
- - - County Boundary
- · - · - Tract Boundary





**Boone County  
2000 Census Tracts  
Map 2**

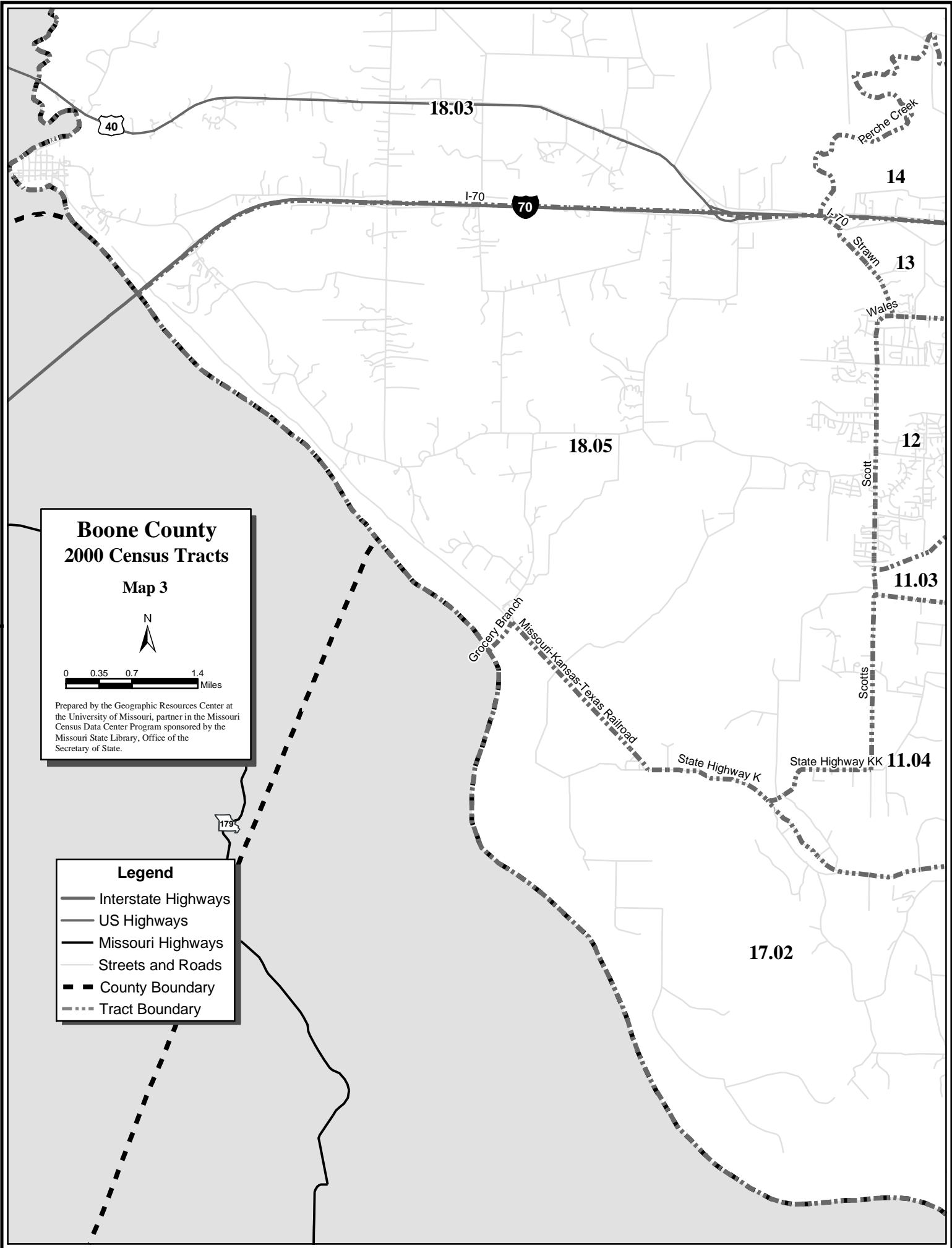
N

0 0.5 1 2  
Miles

Prepared by the Geographic Resources Center at the University of Missouri, partner in the Missouri Census Data Center Program sponsored by the Missouri State Library, Office of the Secretary of State.

**Legend**

- Interstate Highways
- US Highways
- Missouri Highways
- Streets and Roads
- - - County Boundary
- - - Tract Boundary



**Boone County  
2000 Census Tracts**

Map 3

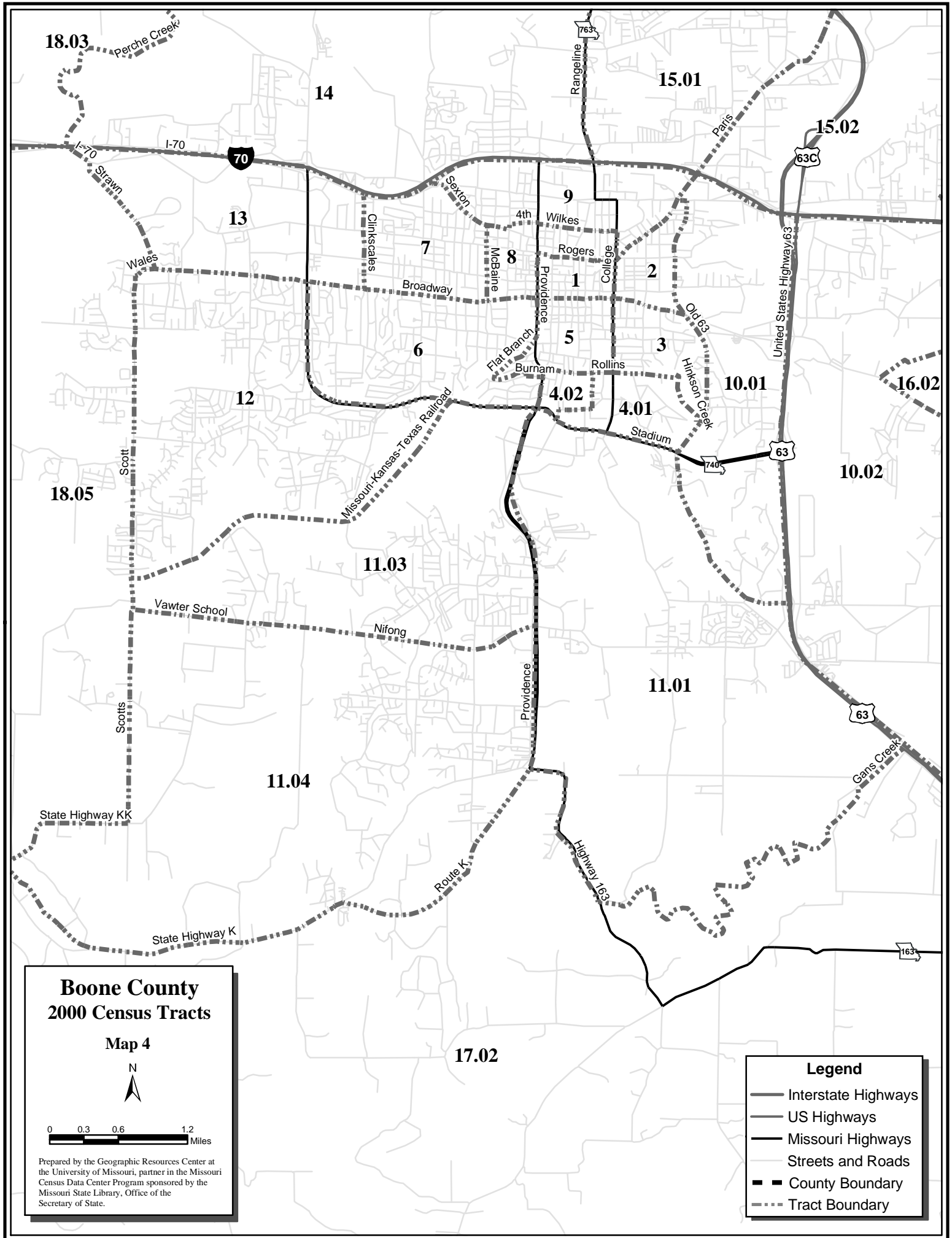


0 0.35 0.7 1.4  
Miles

Prepared by the Geographic Resources Center at the University of Missouri, partner in the Missouri Census Data Center Program sponsored by the Missouri State Library, Office of the Secretary of State.


**Legend**

- Interstate Highways
- US Highways
- Missouri Highways
- Streets and Roads
- - - County Boundary
- · - · - Tract Boundary



**Boone County  
2000 Census Tracts**

**Map 4**



Prepared by the Geographic Resources Center at the University of Missouri, partner in the Missouri Census Data Center Program sponsored by the Missouri State Library, Office of the Secretary of State.

**Legend**

- Interstate Highways
- US Highways
- Missouri Highways
- Streets and Roads
- — County Boundary
- - - - - Tract Boundary

17.02

11.01

11.03

11.04

18.05

12

13

14

15.01

15.02

16.02

10.01

10.02

4.01

4.02

9

1

5

3

2

6

7

8

1

2

3

4

5

6

7

8

9

10

11

12

13

14

15

16

17

18

19

20

21

22

23

24

25

26

27

28

29

30

31

32

33

34

35

36

37

38

39

40

41

42

43

44

45

46

47

48

49

50

51

52

53

54

55

56

57

58

59

60

61

62

63

64

65

66

67

68

69

70

71

72

73

74

75

76

77

78

79

80

81

82

83

84

85

86

87

88

89

90

91

92

93

94

95

96

97

98

99

100

101

102

103

104

105

106

107

108

109

110

111

112

113

114

115

116

117

118

119

120

121

122

123

124

125

126

127

128

129

130

131

132

133

134

135

136

137

138

139

140

141

142

143

144

145

146

147

148

149

150

151

152

153

154

155

156

157

158

159

160

161

162

163

164

165

166

167

168

169

170

171

172

173

174

175

176

177

178

179

180

181

182

183

184

185

186

187

188

189

190

191

192

193

194

195

196

197

198

199

200

201

202

203

204

205

206

207

208

209

210

211

212

213

214

215

216

217

218

219

220

221

222

223

224

225

226

227

228

229

230

231

232

233

234

235

236

237

238

239

240

241

242

243

244

245

246

247

248

249

250

251

252

253

254

255

256

257

258

259

260

# Boone County 2000 Census Tracts

Map 4A

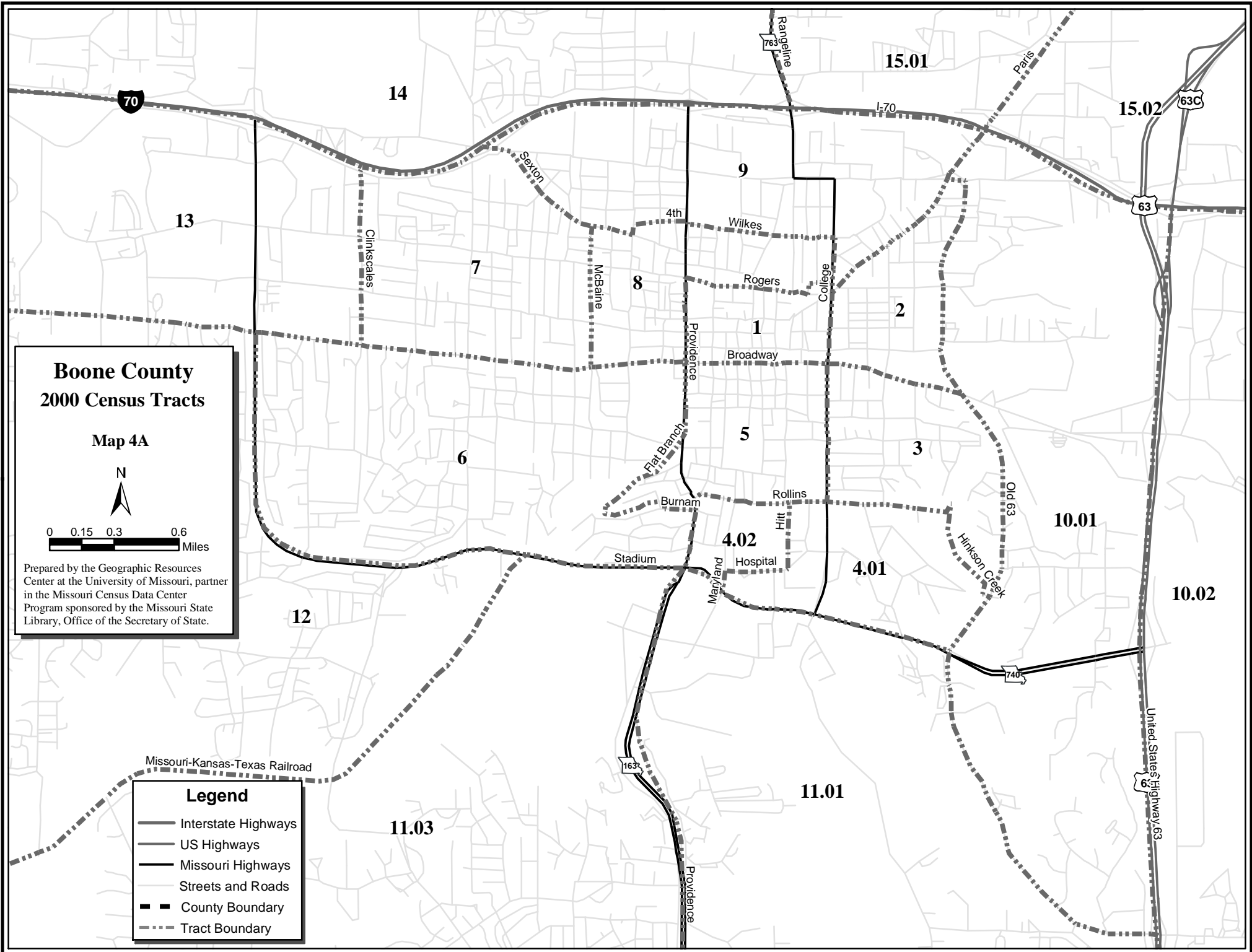


0 0.15 0.3 0.6  
Miles

Prepared by the Geographic Resources Center at the University of Missouri, partner in the Missouri Census Data Center Program sponsored by the Missouri State Library, Office of the Secretary of State.

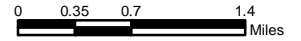
**Legend**

- Interstate Highways
- US Highways
- Missouri Highways
- Streets and Roads
- County Boundary
- Tract Boundary

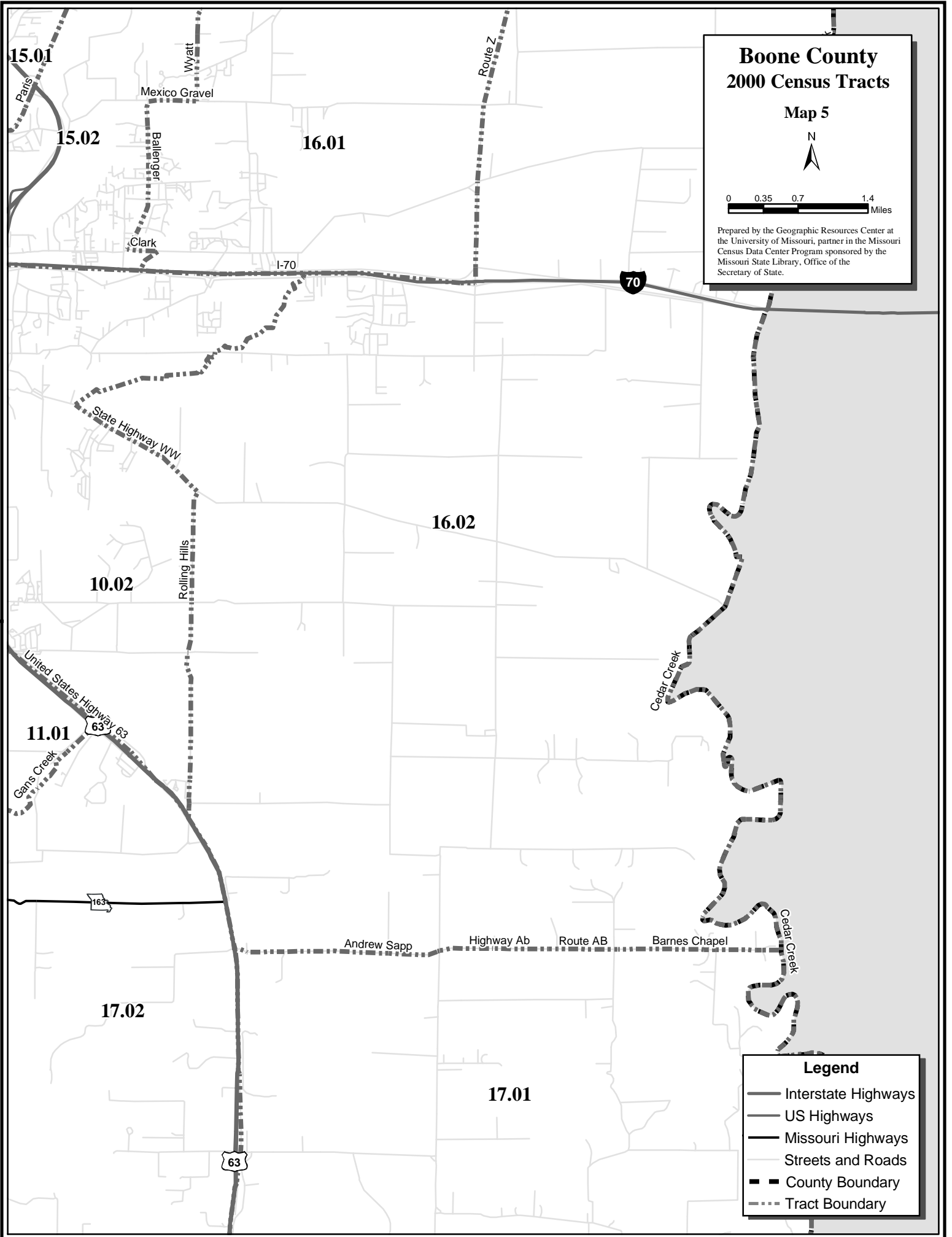


# Boone County 2000 Census Tracts

## Map 5

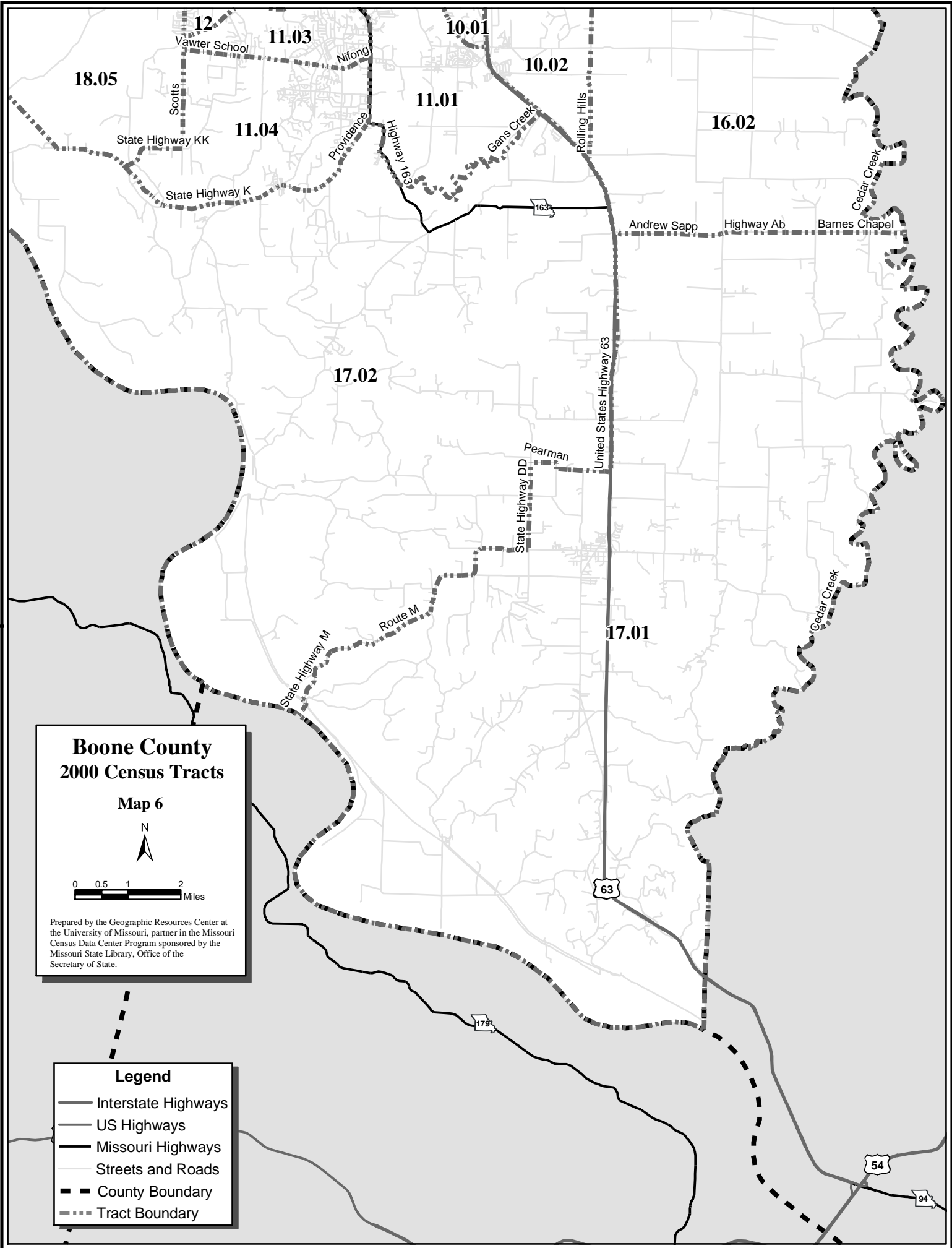


Prepared by the Geographic Resources Center at the University of Missouri, partner in the Missouri Census Data Center Program sponsored by the Missouri State Library, Office of the Secretary of State.



### Legend

- Interstate Highways
- US Highways
- Missouri Highways
- Streets and Roads
- - - County Boundary
- · - · - Tract Boundary



18.05

12

Vawter School

11.03

Nifong

10.01

10.02

11.01

Gans Creek

16.02

State Highway KK

11.04

Providence

Highway 163

Rolling Hills

State Highway K

163

Andrew Sapp

Highway Ab

Barnes Chapel

Cedar Creek

17.02

United States Highway 63

Pearman

State Highway DD

17.01

Cedar Creek


State Highway M

Route M

63

**Boone County  
2000 Census Tracts**

Map 6



Prepared by the Geographic Resources Center at the University of Missouri, partner in the Missouri Census Data Center Program sponsored by the Missouri State Library, Office of the Secretary of State.

**Legend**

- Interstate Highways
- US Highways
- Missouri Highways
- Streets and Roads
- County Boundary
- Tract Boundary

179

54

94