






**Cass County
2000 Census Tracts
Overview Map**

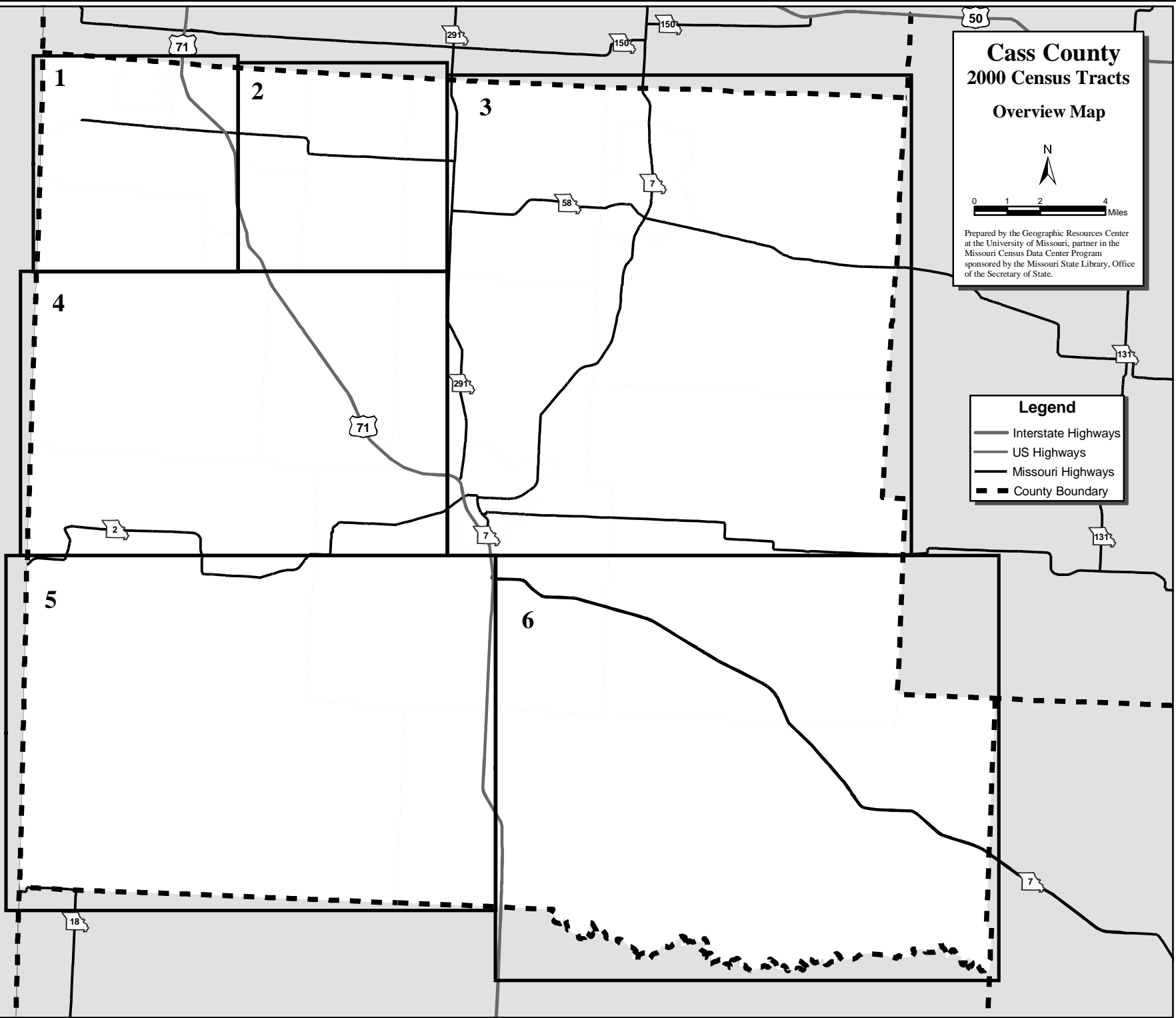


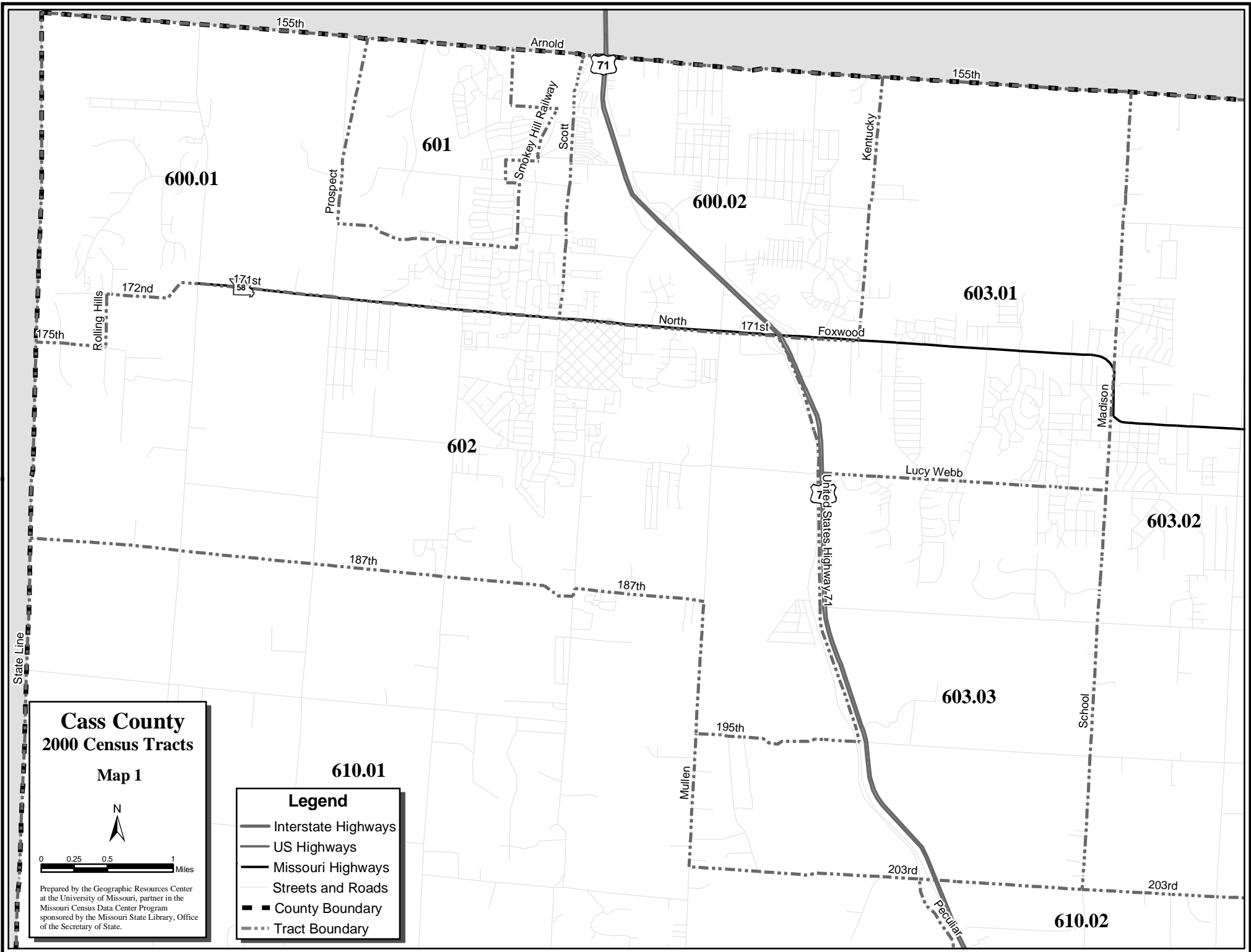
0 1 2 4 Miles

Prepared by the Geographic Resources Center at the University of Missouri, partner in the Missouri Census Data Center Program sponsored by the Missouri State Library, Office of the Secretary of State.

Legend

-  Interstate Highways
-  US Highways
-  Missouri Highways
-  County Boundary





Cass County
2000 Census Tracts
Map 1

0 0.25 0.5 1 Miles

Prepared by the Geographic Resources Center at the University of Missouri, partner in the Missouri Census Data Center Program sponsored by the Missouri State Library, Office of the Secretary of State.

Legend

- Interstate Highways
- US Highways
- Missouri Highways
- Streets and Roads
- ■ County Boundary
- Tract Boundary

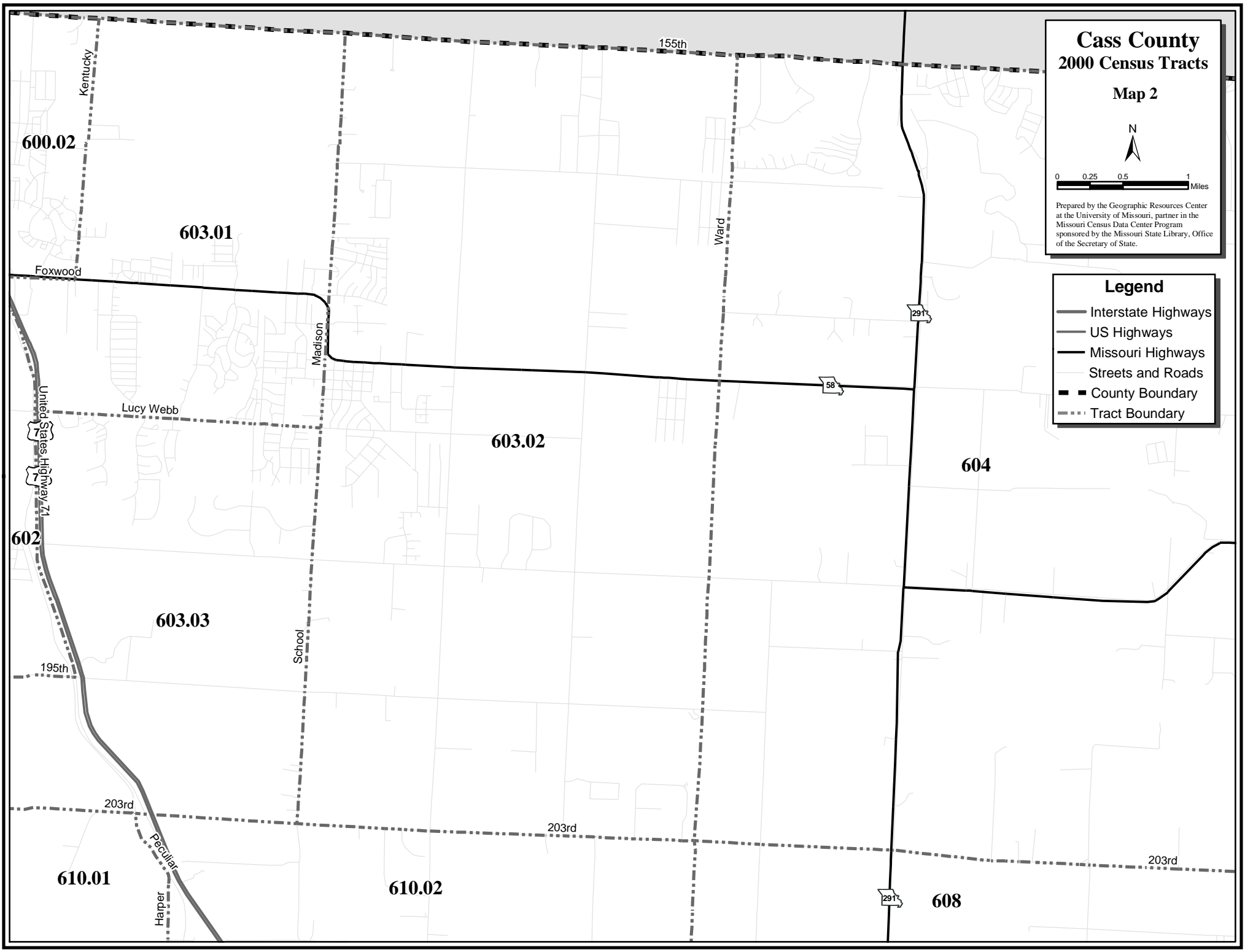
Cass County 2000 Census Tracts

Map 2

Prepared by the Geographic Resources Center at the University of Missouri, partner in the Missouri Census Data Center Program sponsored by the Missouri State Library, Office of the Secretary of State.

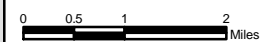
Legend

- Interstate Highways
- US Highways
- Missouri Highways
- Streets and Roads
- County Boundary
- Tract Boundary



Cass County 2000 Census Tracts

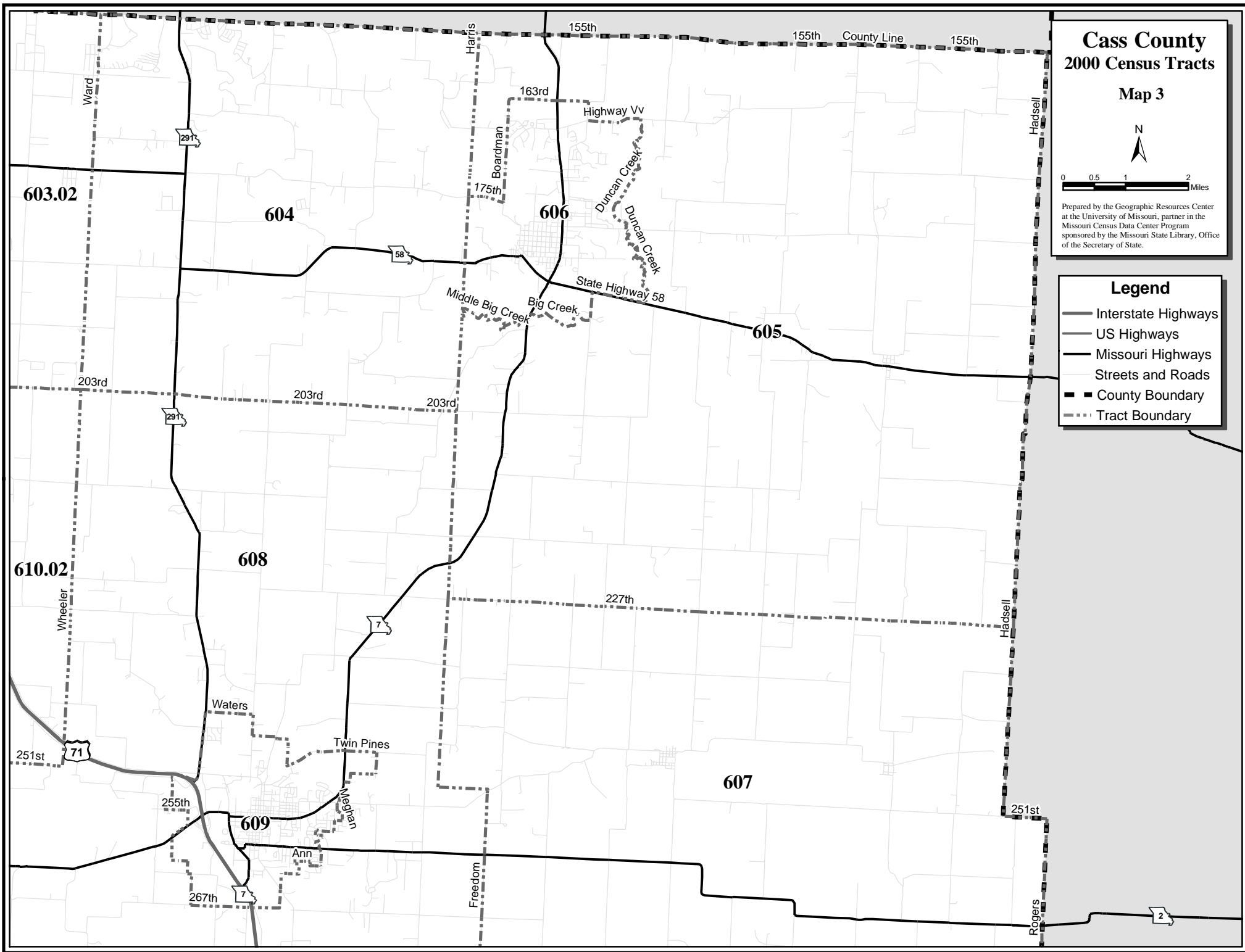
Map 3



Prepared by the Geographic Resources Center
at the University of Missouri, partner in the
Missouri Census Data Center Program
sponsored by the Missouri State Library, Office
of the Secretary of State.

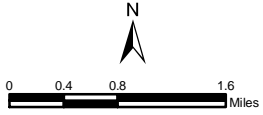
Legend

- Interstate Highways
- US Highways
- Missouri Highways
- Streets and Roads
- County Boundary
- Tract Boundary



Cass County 2000 Census Tracts

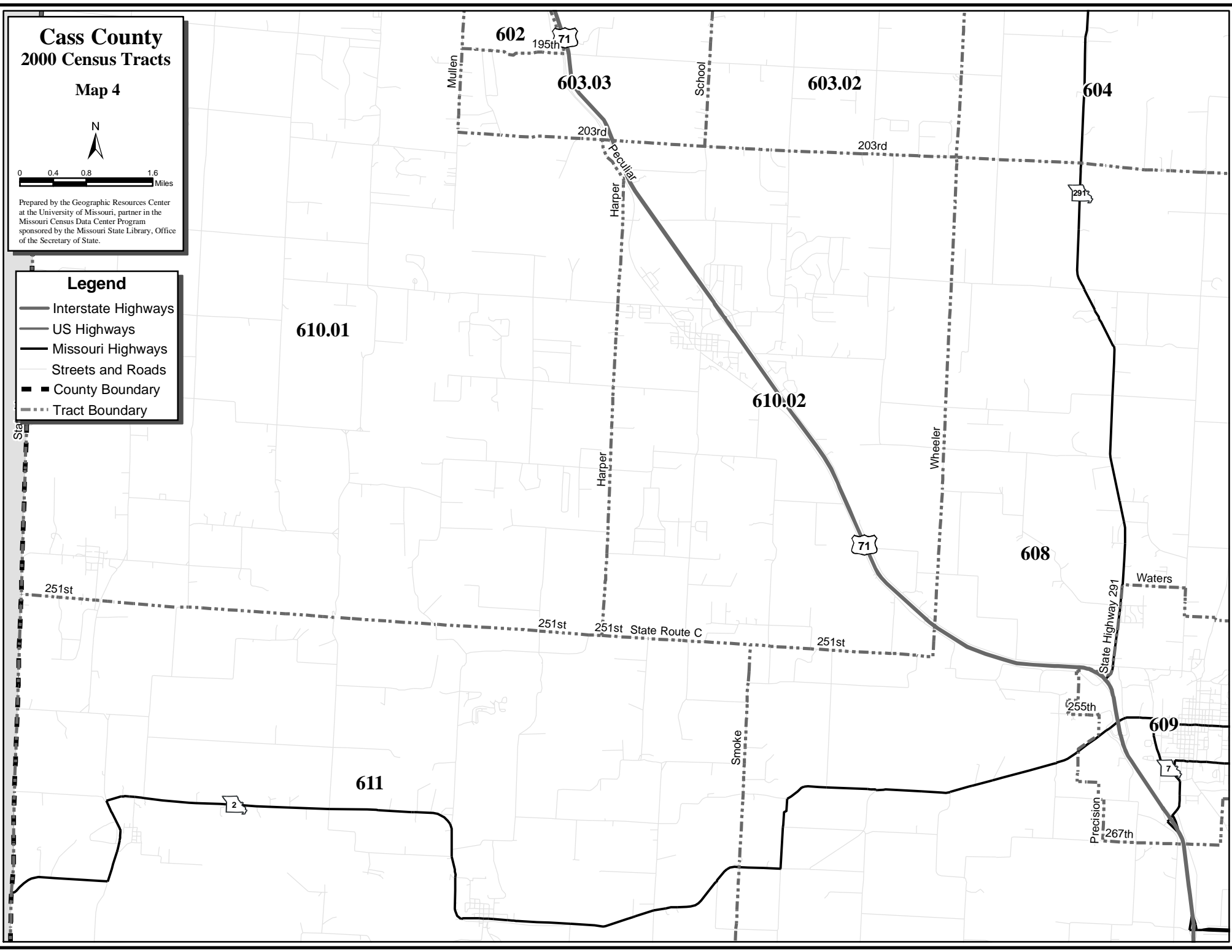
Map 4

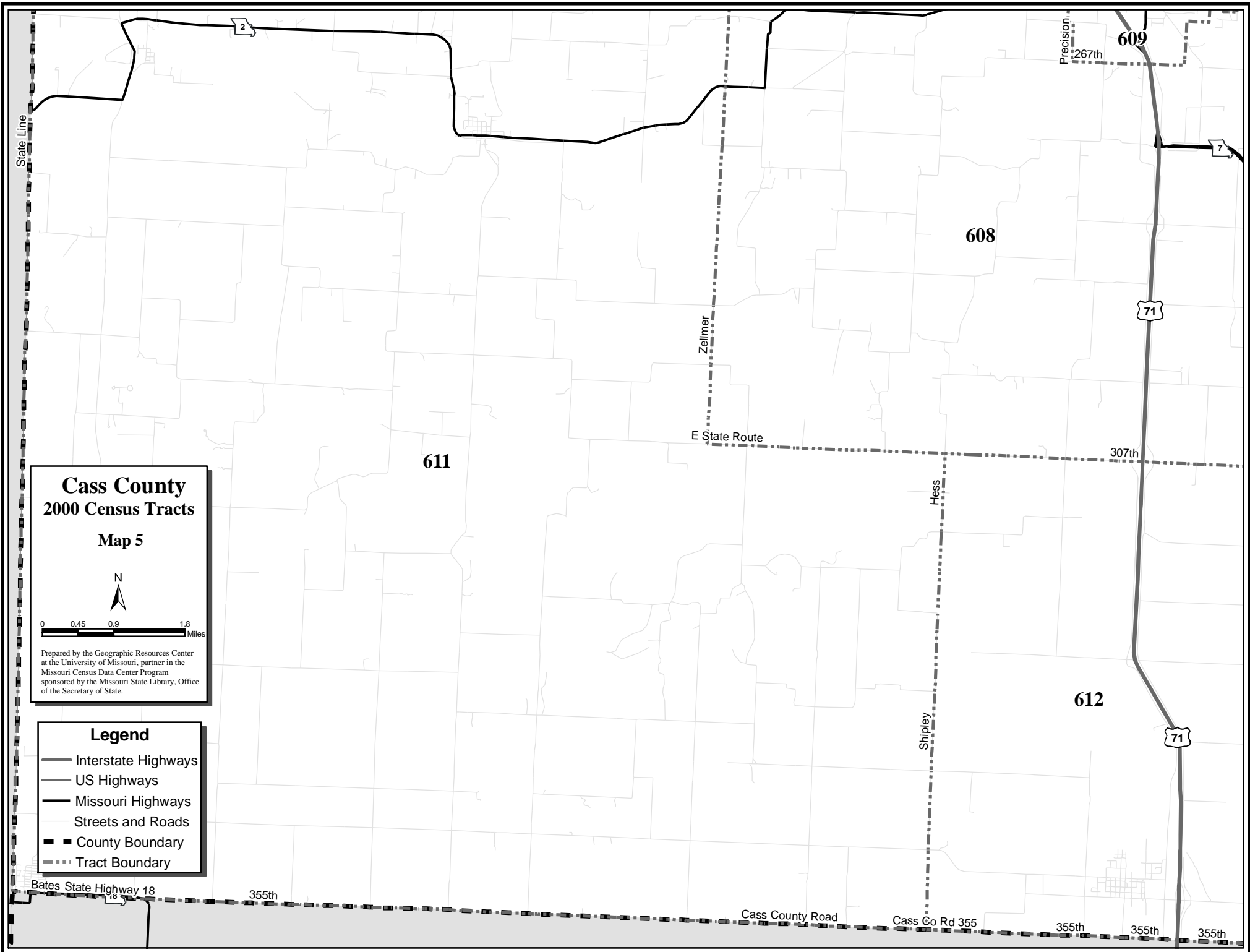


Prepared by the Geographic Resources Center at the University of Missouri, partner in the Missouri Census Data Center Program sponsored by the Missouri State Library, Office of the Secretary of State.

Legend

- Interstate Highways
- US Highways
- Missouri Highways
- Streets and Roads
- County Boundary
- Tract Boundary





**Cass County
2000 Census Tracts
Map 5**

N

0 0.45 0.9 1.8 Miles

Prepared by the Geographic Resources Center at the University of Missouri, partner in the Missouri Census Data Center Program sponsored by the Missouri State Library, Office of the Secretary of State.

Legend

- Interstate Highways
- US Highways
- Missouri Highways
- Streets and Roads
- County Boundary
- Tract Boundary

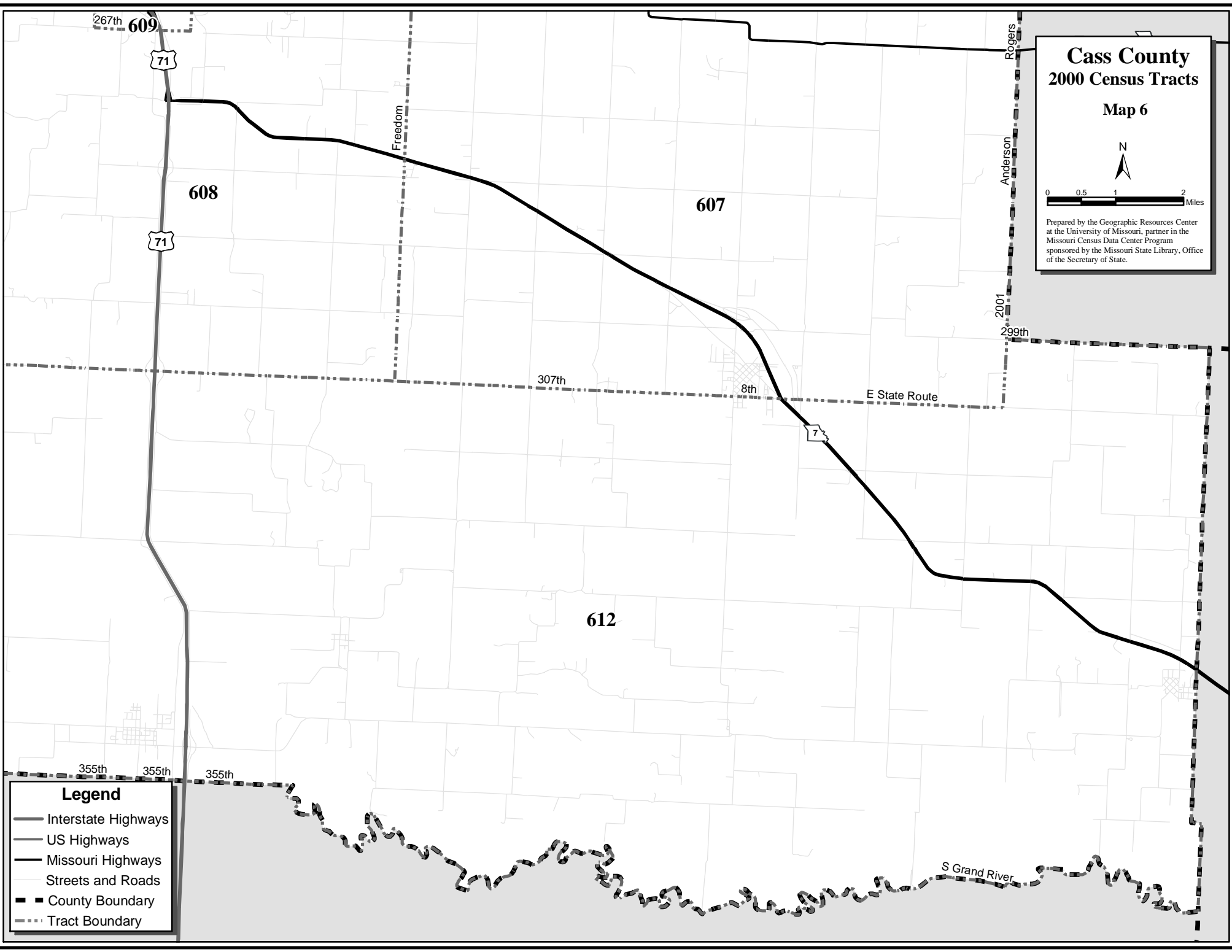
Bates State Highway 18 355th Cass County Road Cass Co Rd 355 355th 355th 355th

Cass County 2000 Census Tracts

Map 6



Prepared by the Geographic Resources Center at the University of Missouri, partner in the Missouri Census Data Center Program sponsored by the Missouri State Library, Office of the Secretary of State.



Legend

- Interstate Highways
- US Highways
- Missouri Highways
- Streets and Roads
- - - County Boundary
- · · Tract Boundary