

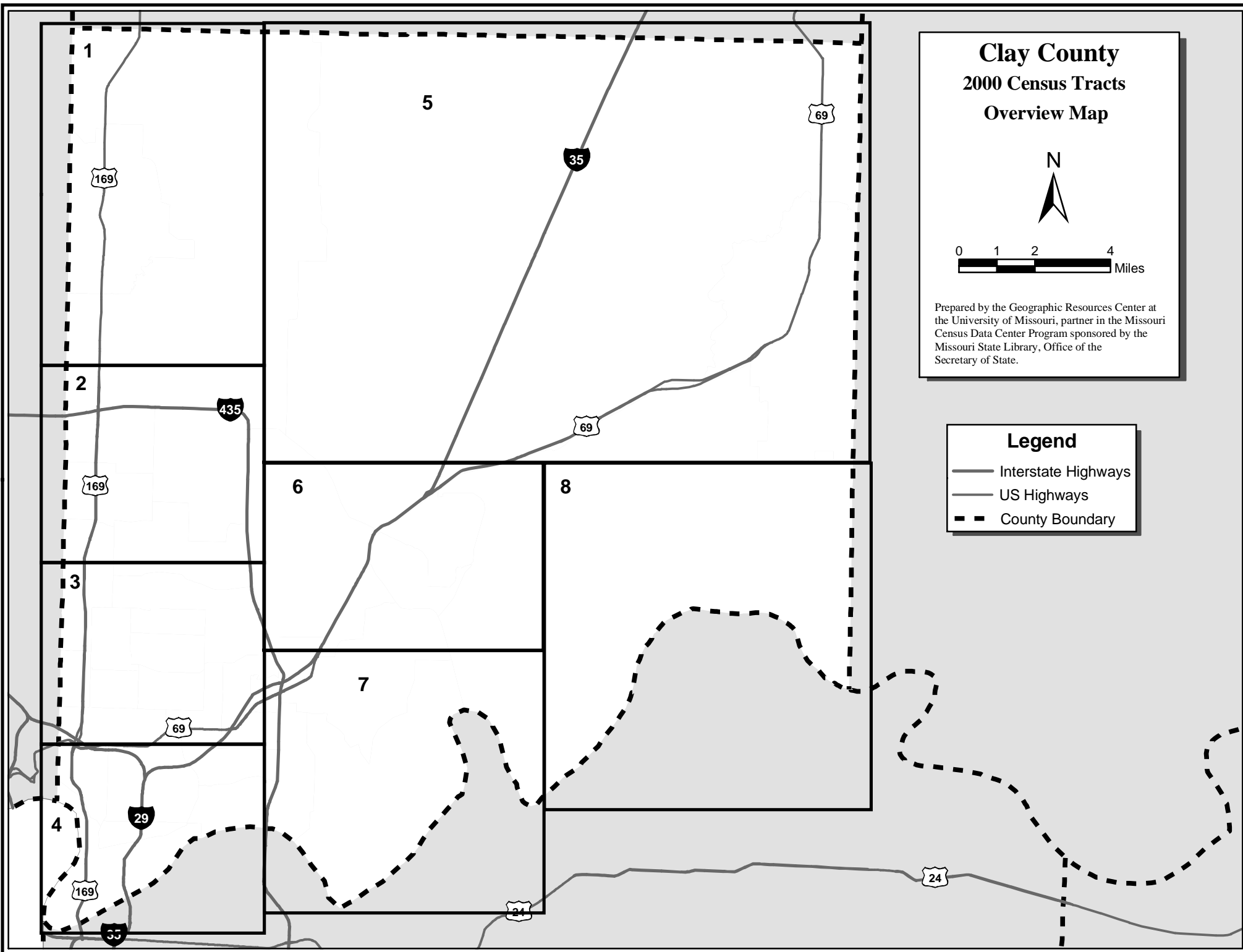
Clay County 2000 Census Tracts Overview Map



Prepared by the Geographic Resources Center at the University of Missouri, partner in the Missouri Census Data Center Program sponsored by the Missouri State Library, Office of the Secretary of State.

Legend

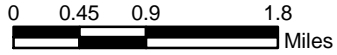
- Interstate Highways
- US Highways
- - - County Boundary



Clay County





2000 Census Tracts

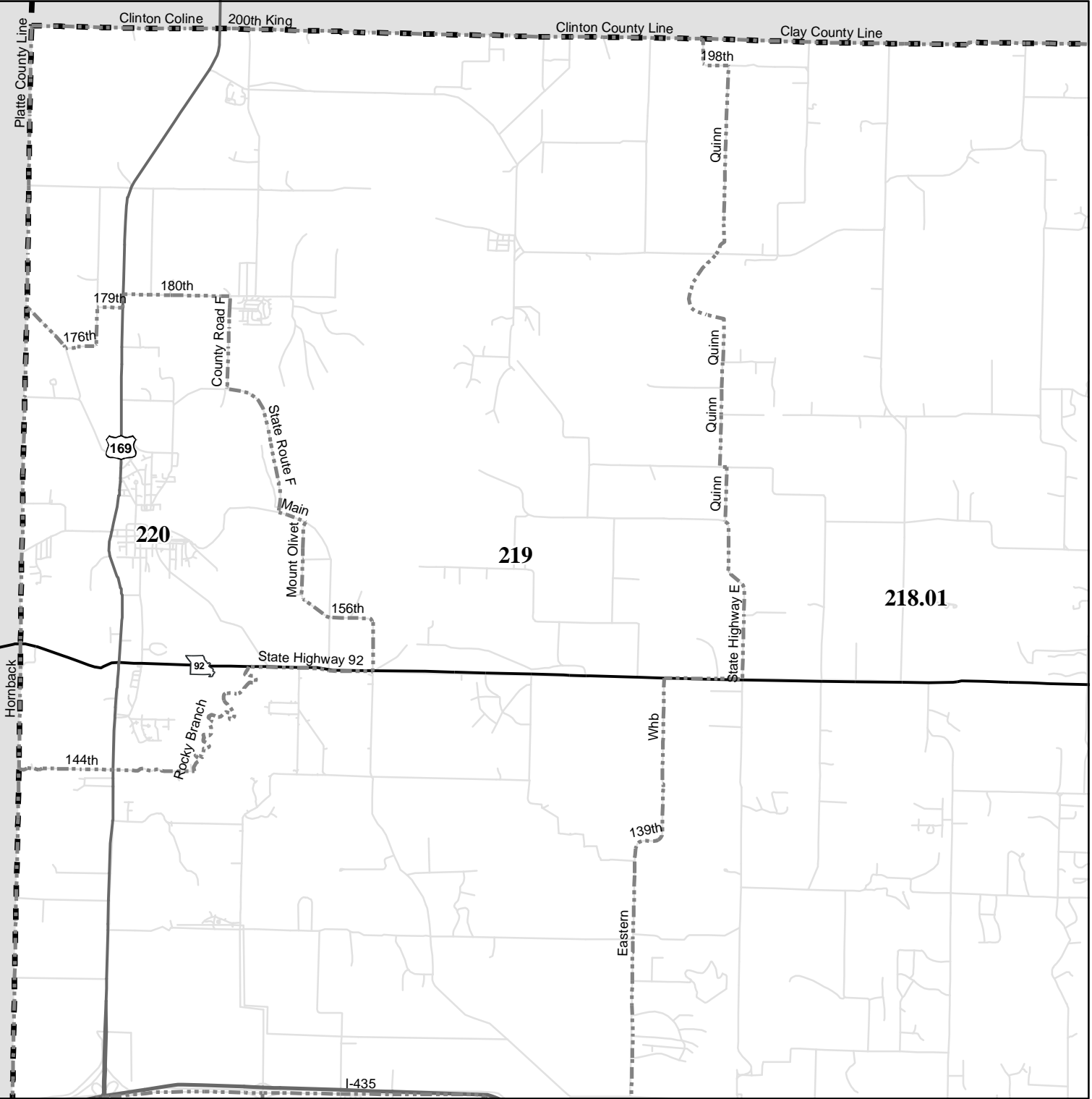
Map 1



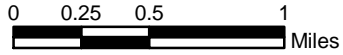
Prepared by the Geographic Resources Center at the University of Missouri, partner in the Missouri Census Data Center Program sponsored by the Missouri State Library, Office of the Secretary of State.

Legend

-  Interstate Highways
-  US Highways
-  Missouri Highways
-  Streets and Roads
-  County Boundary
-  Tract Boundary



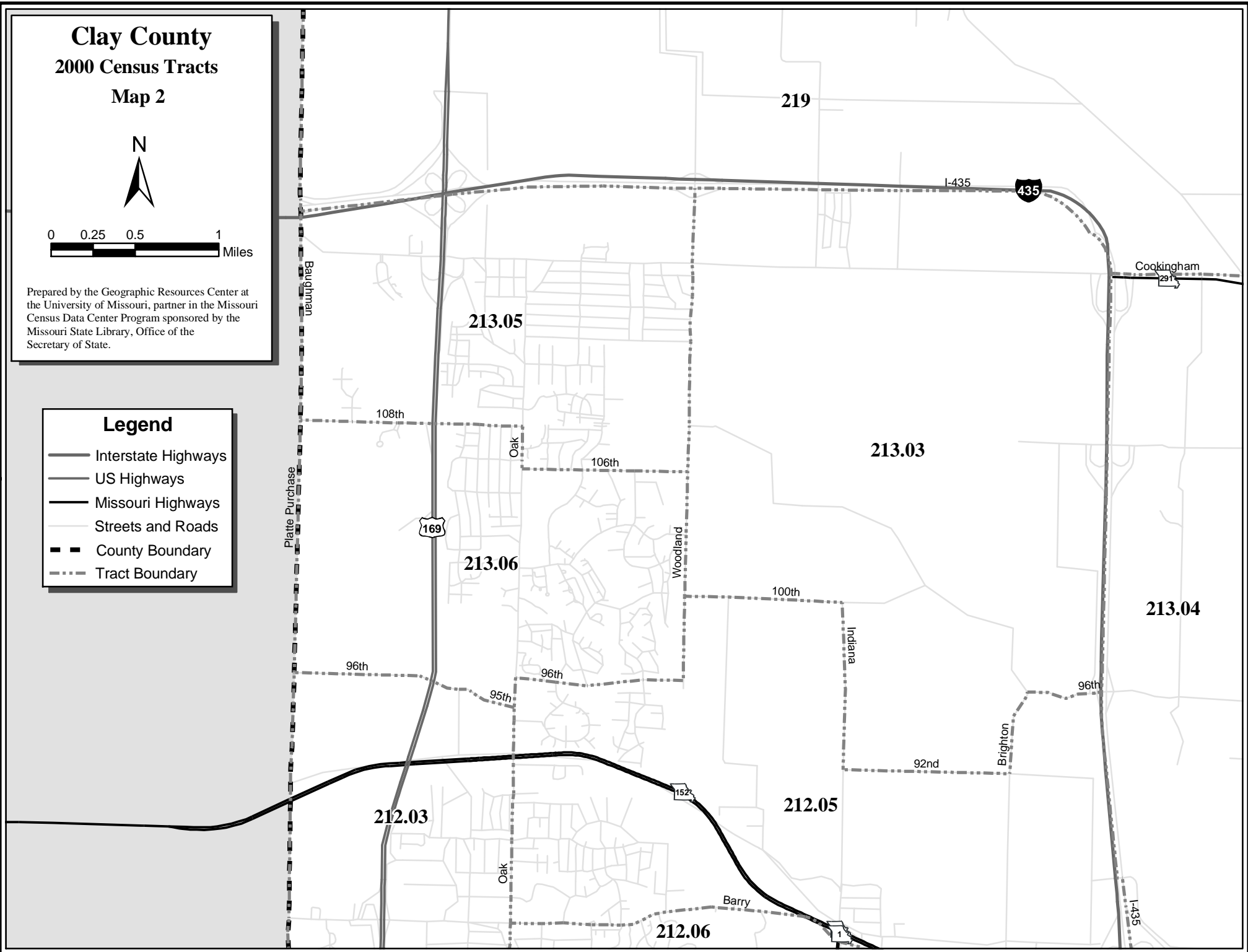
Clay County
2000 Census Tracts
Map 2



Prepared by the Geographic Resources Center at the University of Missouri, partner in the Missouri Census Data Center Program sponsored by the Missouri State Library, Office of the Secretary of State.

Legend

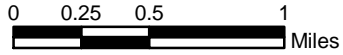
- Interstate Highways
- US Highways
- Missouri Highways
- Streets and Roads
- County Boundary
- Tract Boundary



Clay County

2000 Census Tracts

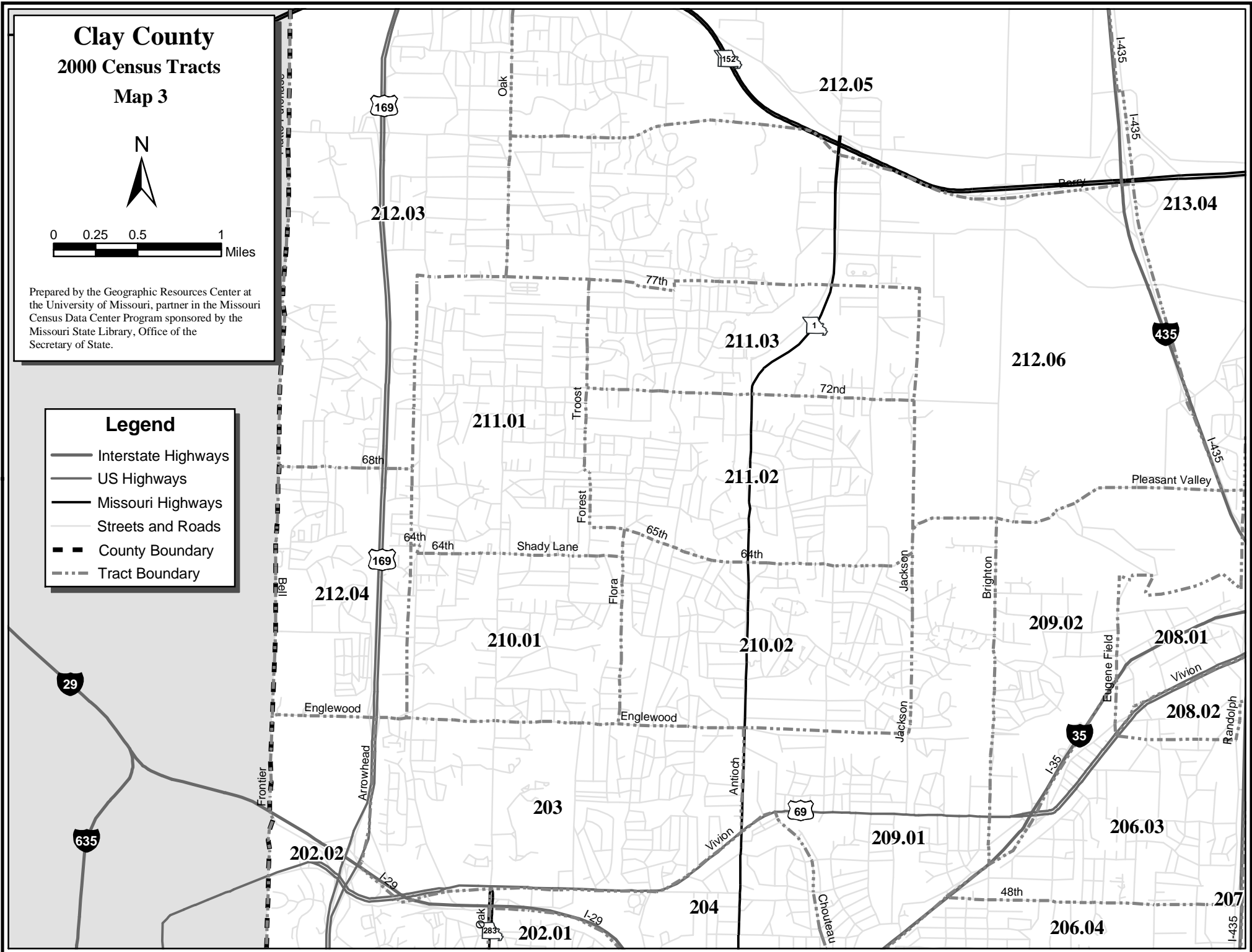
Map 3

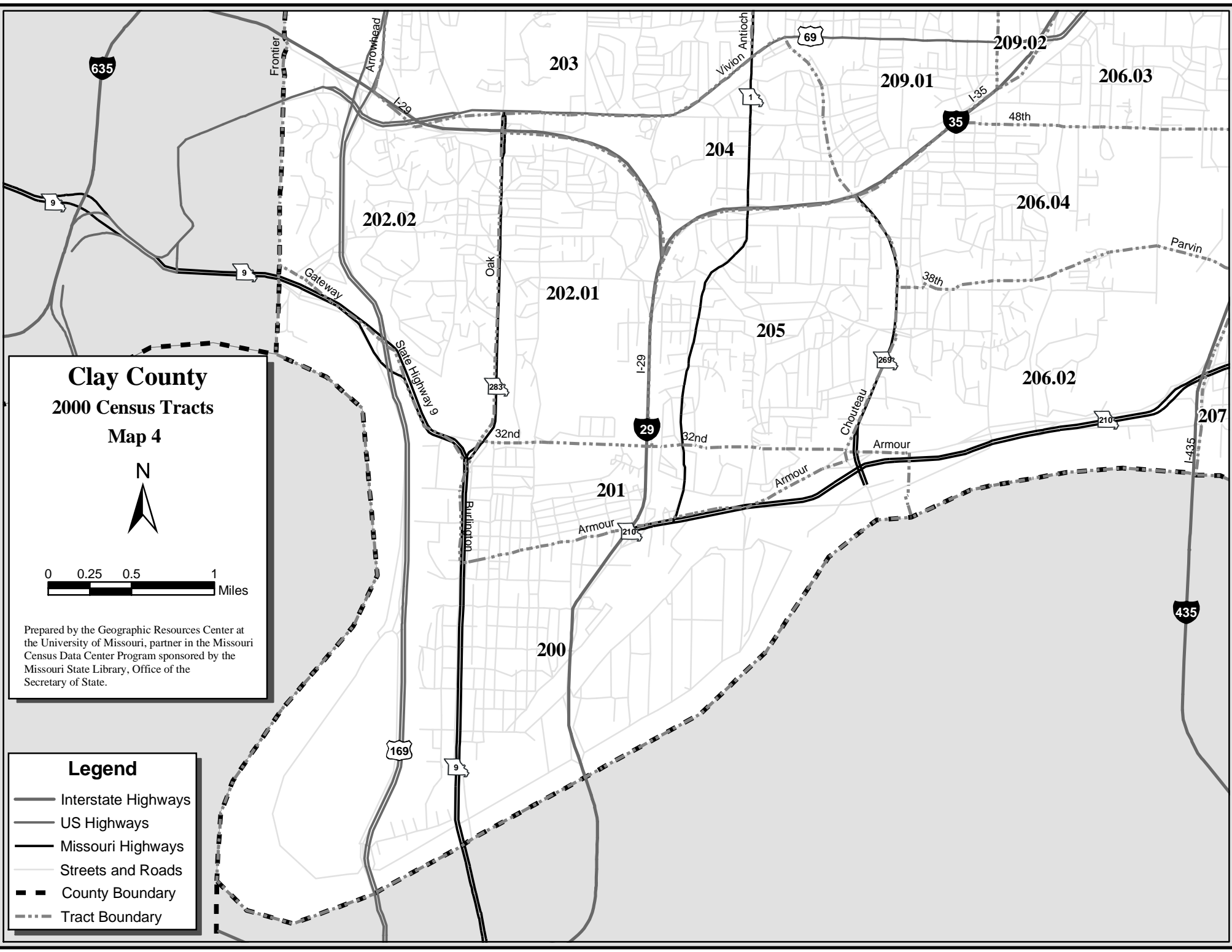


Prepared by the Geographic Resources Center at the University of Missouri, partner in the Missouri Census Data Center Program sponsored by the Missouri State Library, Office of the Secretary of State.

Legend

- Interstate Highways
- US Highways
- Missouri Highways
- Streets and Roads
- County Boundary
- Tract Boundary





Clay County
2000 Census Tracts
Map 4

N

0 0.25 0.5 1 Miles

Prepared by the Geographic Resources Center at the University of Missouri, partner in the Missouri Census Data Center Program sponsored by the Missouri State Library, Office of the Secretary of State.

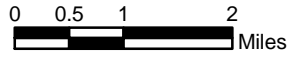
Legend

- Interstate Highways
- US Highways
- Missouri Highways
- Streets and Roads
- — — County Boundary
- · - · - Tract Boundary

Clay County

2000 Census Tracts

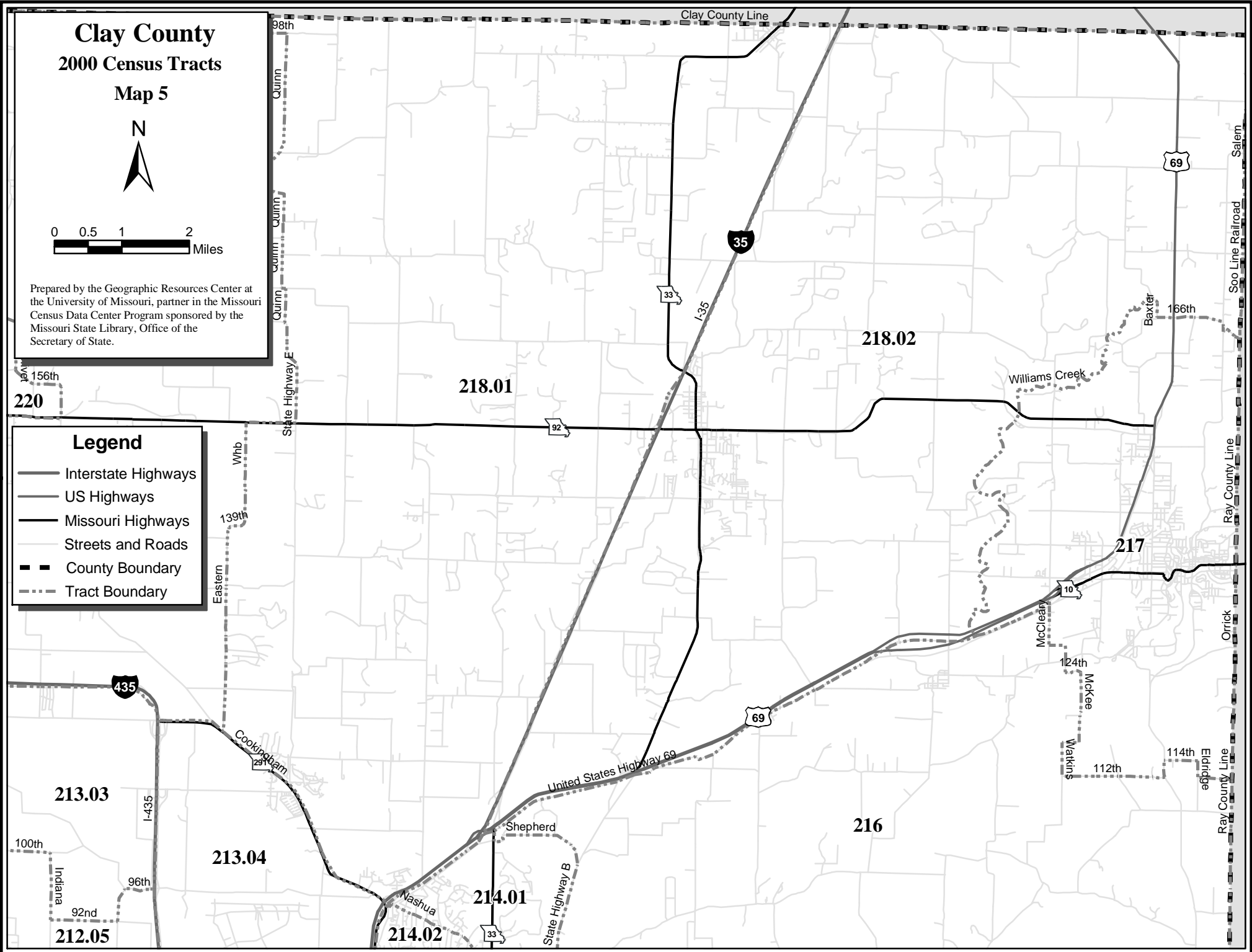
Map 5

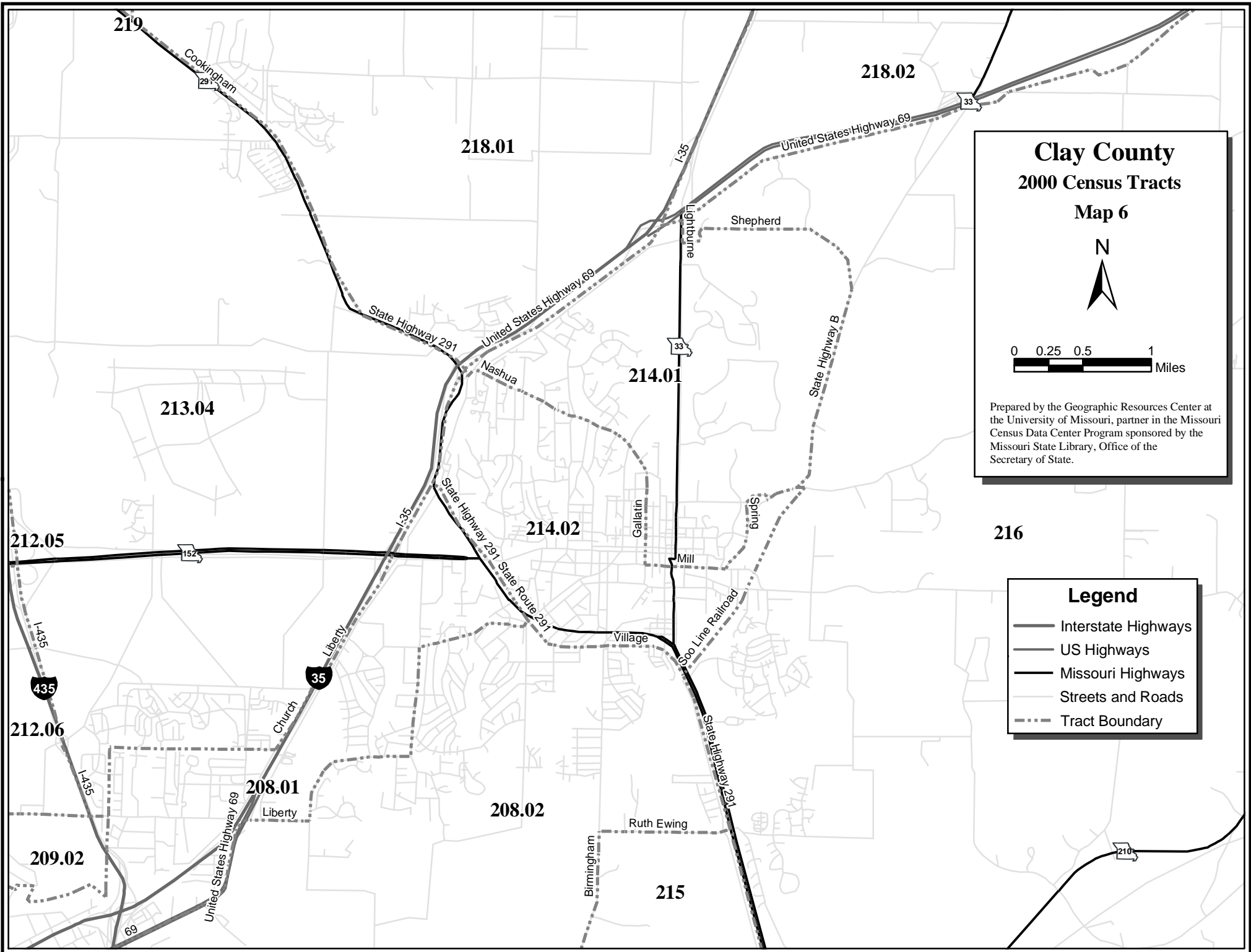


Prepared by the Geographic Resources Center at the University of Missouri, partner in the Missouri Census Data Center Program sponsored by the Missouri State Library, Office of the Secretary of State.

Legend

- Interstate Highways
- US Highways
- Missouri Highways
- Streets and Roads
- County Boundary
- Tract Boundary





Clay County
2000 Census Tracts
Map 6

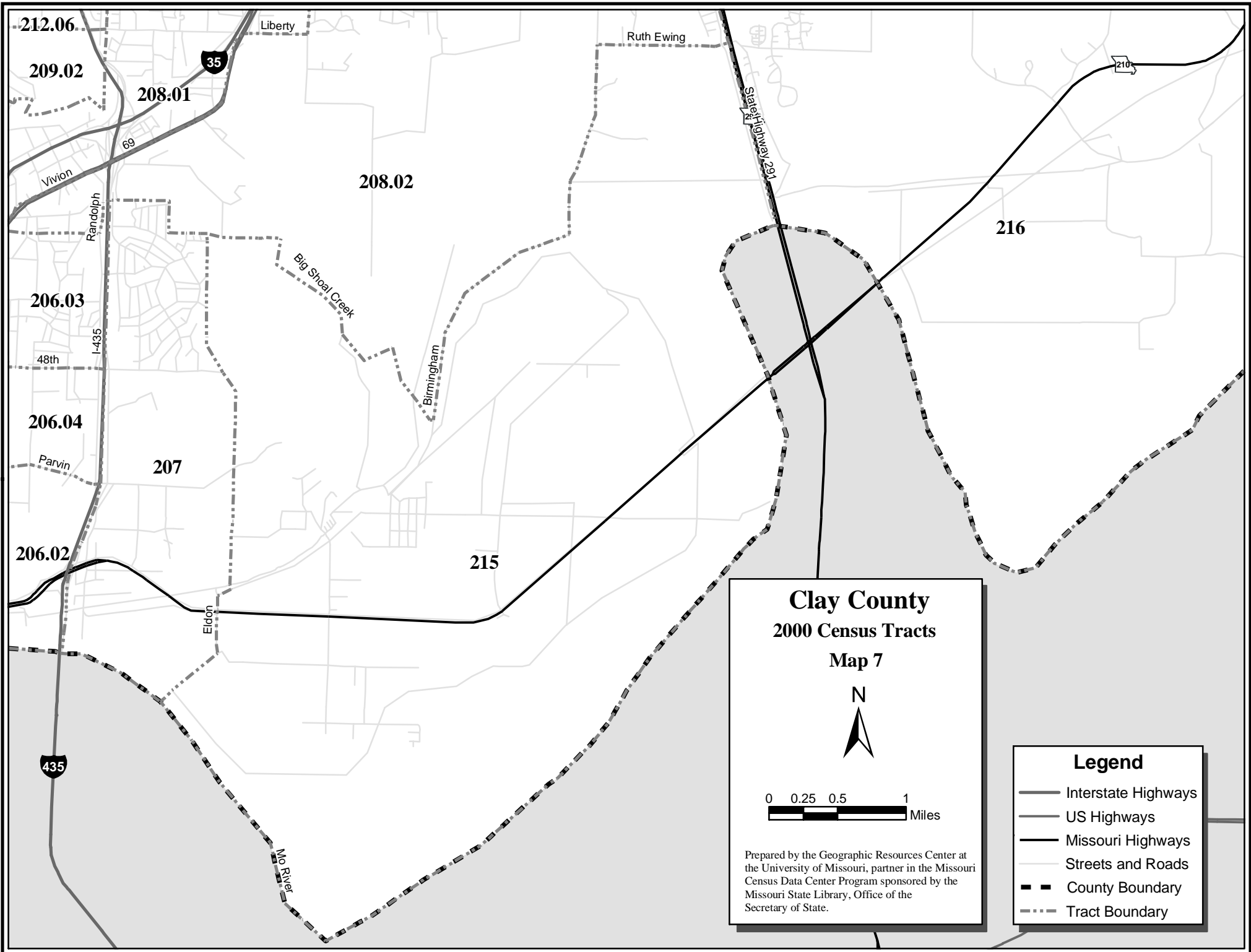
N

0 0.25 0.5 1
 Miles

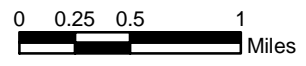
Prepared by the Geographic Resources Center at the University of Missouri, partner in the Missouri Census Data Center Program sponsored by the Missouri State Library, Office of the Secretary of State.

Legend

- Interstate Highways
- US Highways
- Missouri Highways
- Streets and Roads
- - - Tract Boundary









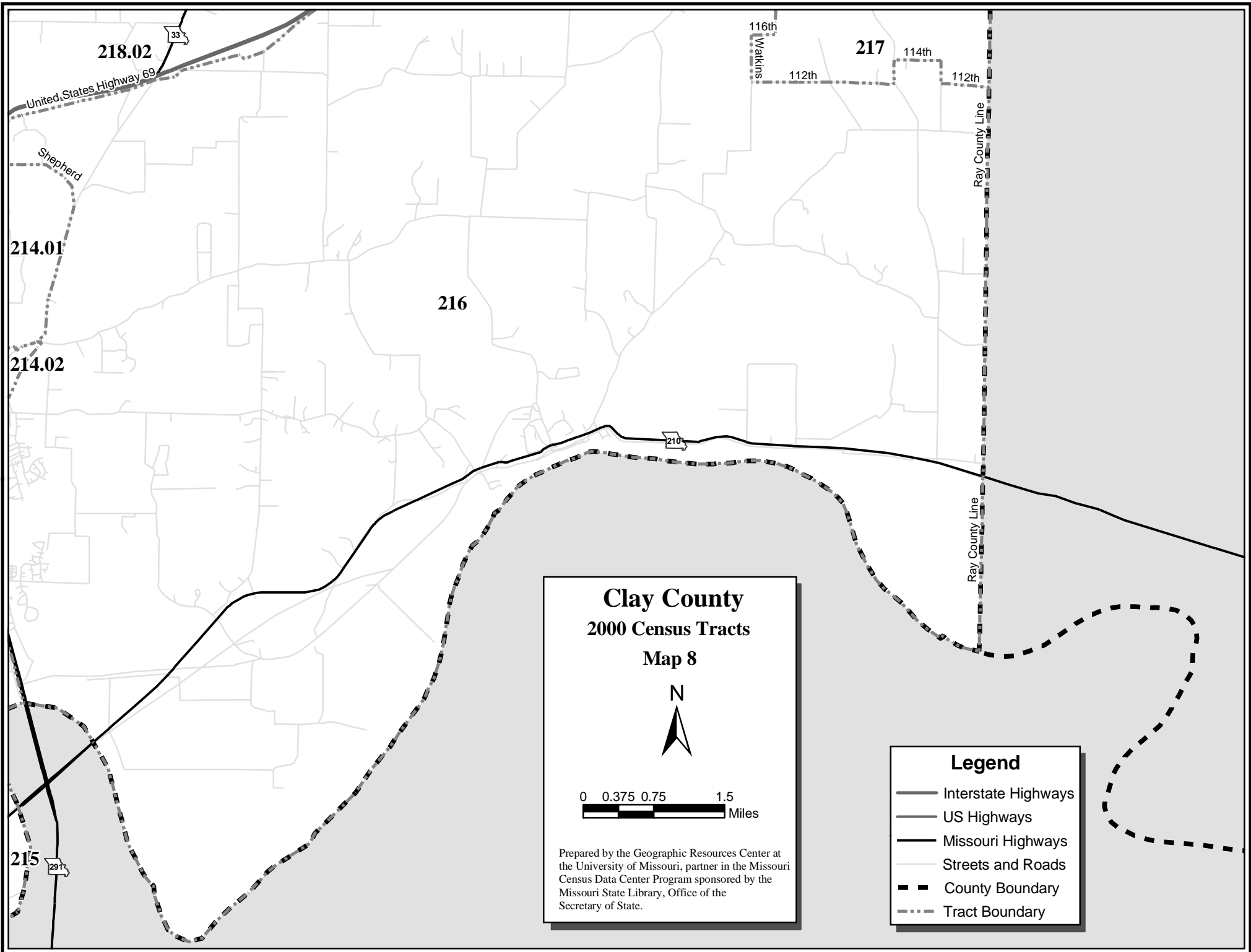
**Clay County
2000 Census Tracts
Map 7**



Prepared by the Geographic Resources Center at the University of Missouri, partner in the Missouri Census Data Center Program sponsored by the Missouri State Library, Office of the Secretary of State.

Legend

-  Interstate Highways
-  US Highways
-  Missouri Highways
-  Streets and Roads
-  County Boundary
-  Tract Boundary



Clay County
2000 Census Tracts
Map 8

N

0 0.375 0.75 1.5
 Miles

Prepared by the Geographic Resources Center at the University of Missouri, partner in the Missouri Census Data Center Program sponsored by the Missouri State Library, Office of the Secretary of State.

Legend

- Interstate Highways
- US Highways
- Missouri Highways
- Streets and Roads
- - - County Boundary
- · - · - Tract Boundary