


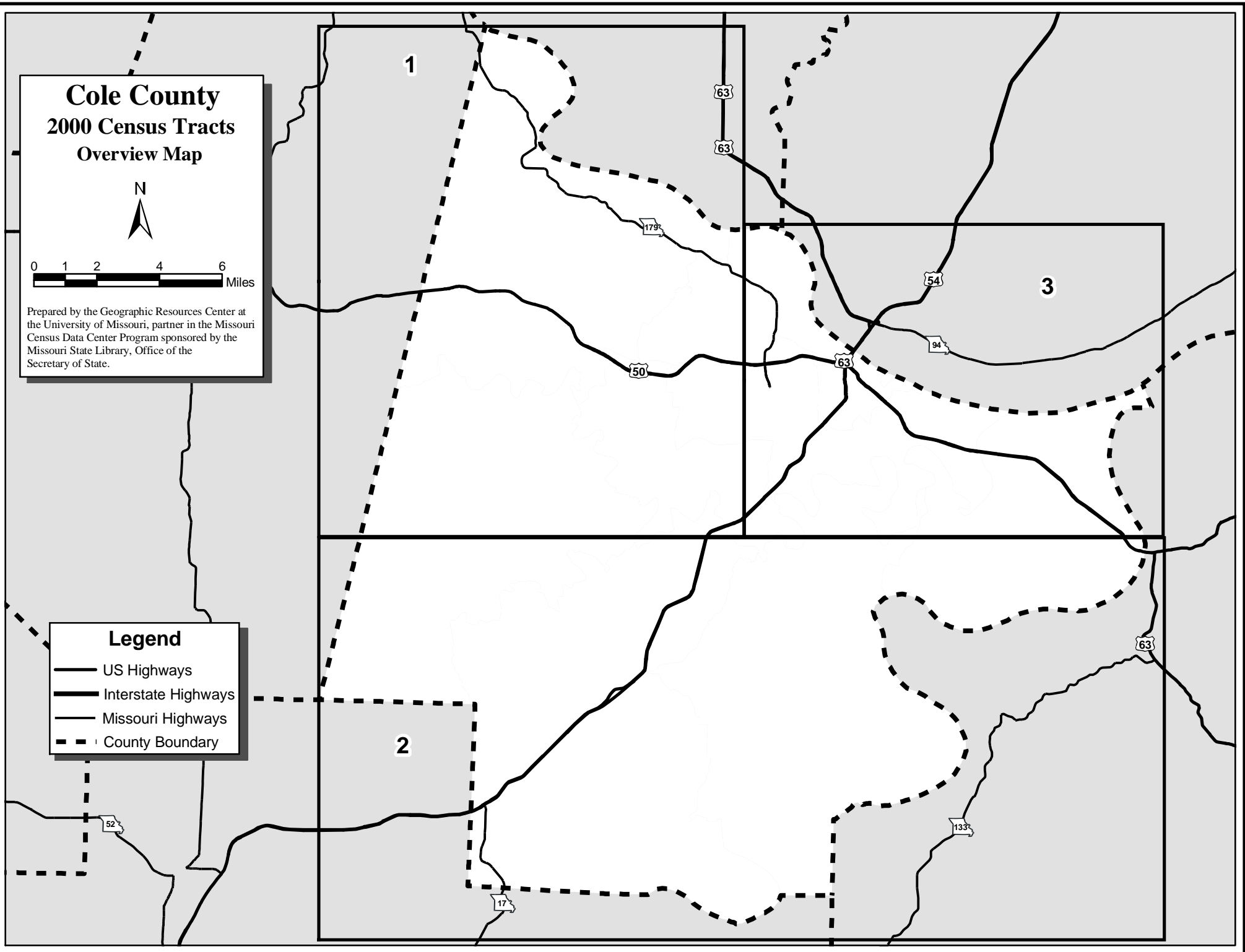
Cole County 2000 Census Tracts Overview Map



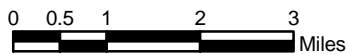
Prepared by the Geographic Resources Center at the University of Missouri, partner in the Missouri Census Data Center Program sponsored by the Missouri State Library, Office of the Secretary of State.

Legend

- US Highways
- Interstate Highways
- Missouri Highways
- - - County Boundary







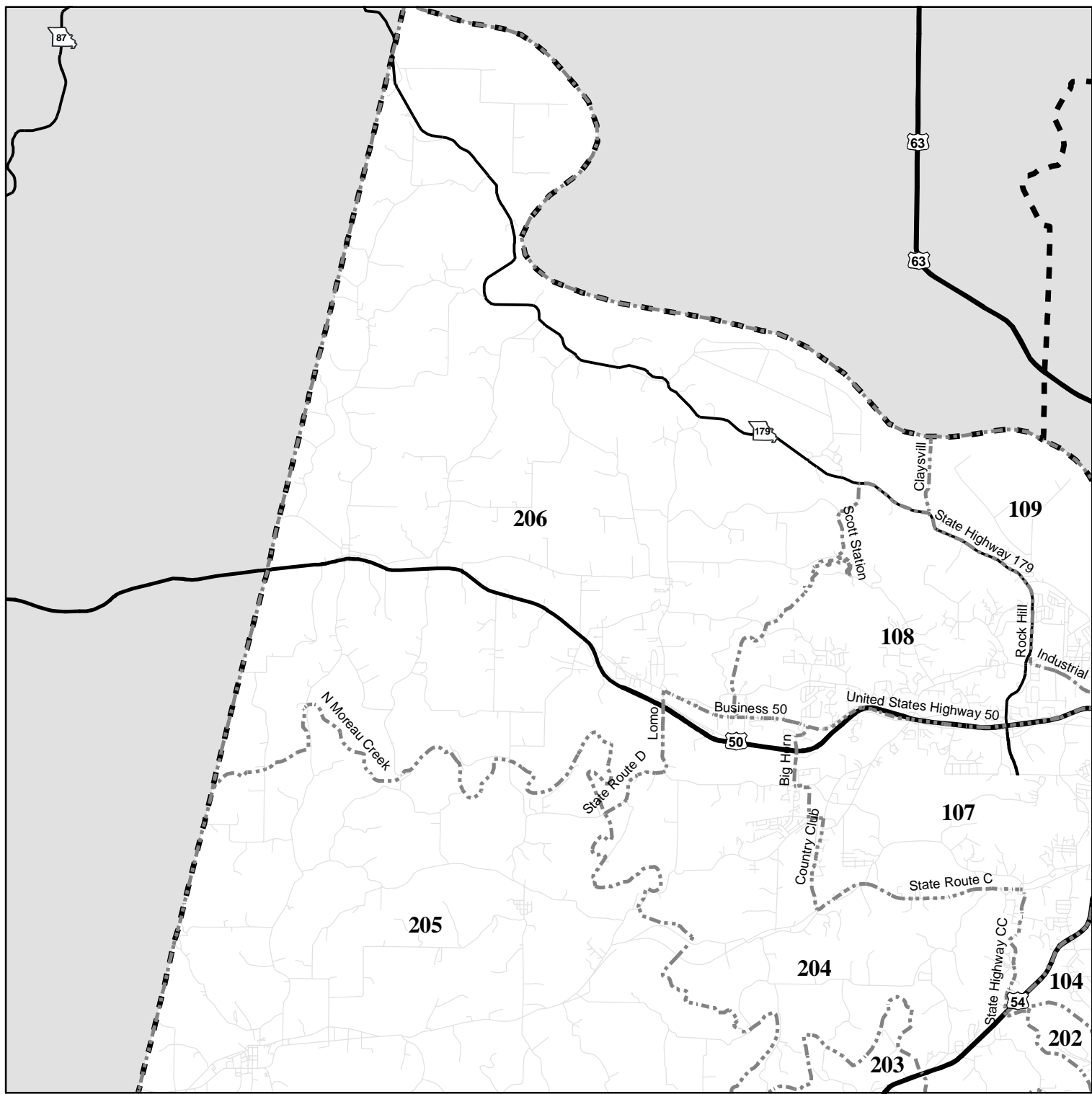
Cole County 2000 Census Tracts Map 1

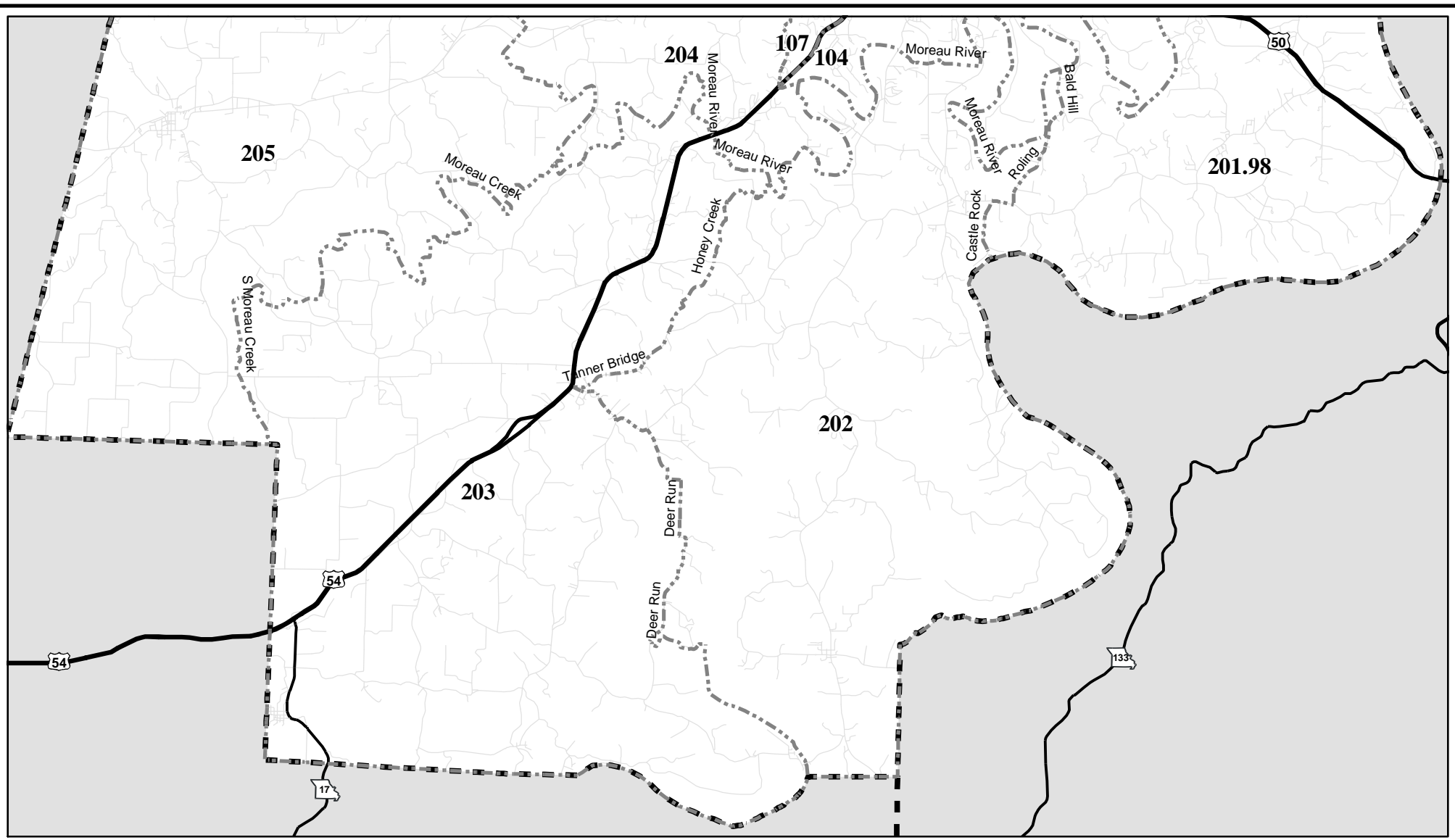


Prepared by the Geographic Resources Center at the University of Missouri, partner in the Missouri Census Data Center Program sponsored by the Missouri State Library, Office of the Secretary of State.

Legend

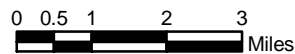
-  US Highways
-  Interstate Highways
-  Missouri Highways
-  County Boundary





**Cole County
2000 Census Tracts
Map 2**

Prepared by the Geographic Resources Center at the University of Missouri, partner in the Missouri Census Data Center Program sponsored by the Missouri State Library, Office of the Secretary of State.

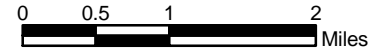


Legend

- US Highways
- Interstate Highways
- Missouri Highways
- County Boundary
- Tract Boundary
- Streets and Roads

Cole County 2000 Census Tracts

Map 3



Prepared by the Geographic Resources Center at the University of Missouri, partner in the Missouri Census Data Center Program sponsored by the Missouri State Library, Office of the Secretary of State.

Legend

- US Highways
- Interstate Highways
- Missouri Highways
- - - County Boundary
- · - · - Tract Boundary
- Streets and Roads

