
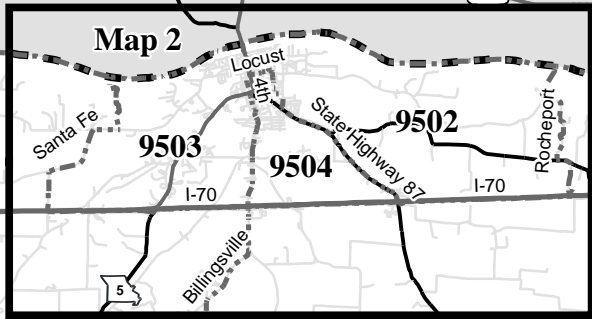


Cooper County 2000 Census Tracts Map 1

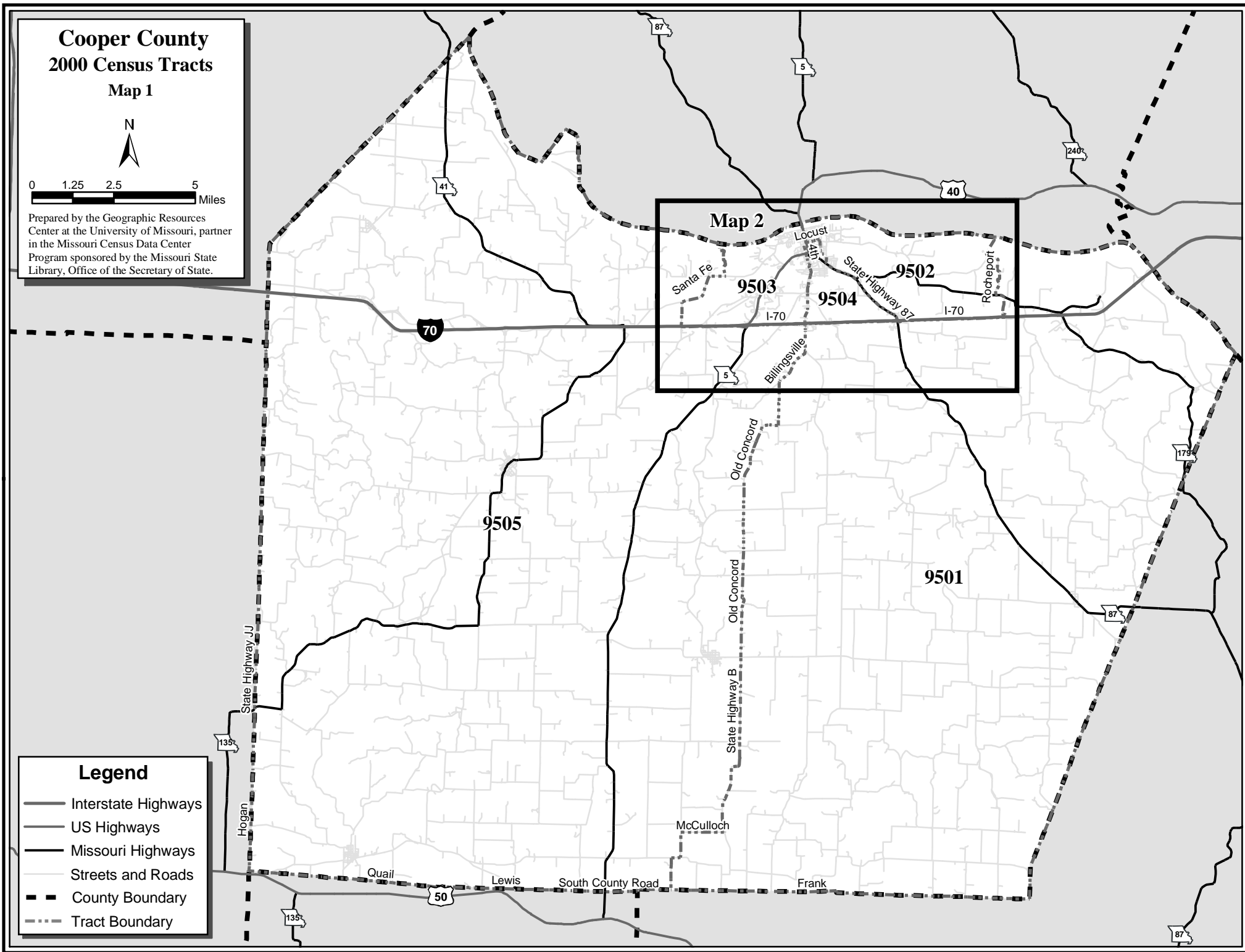


Prepared by the Geographic Resources Center at the University of Missouri, partner in the Missouri Census Data Center Program sponsored by the Missouri State Library, Office of the Secretary of State.

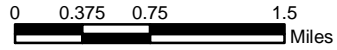


Legend

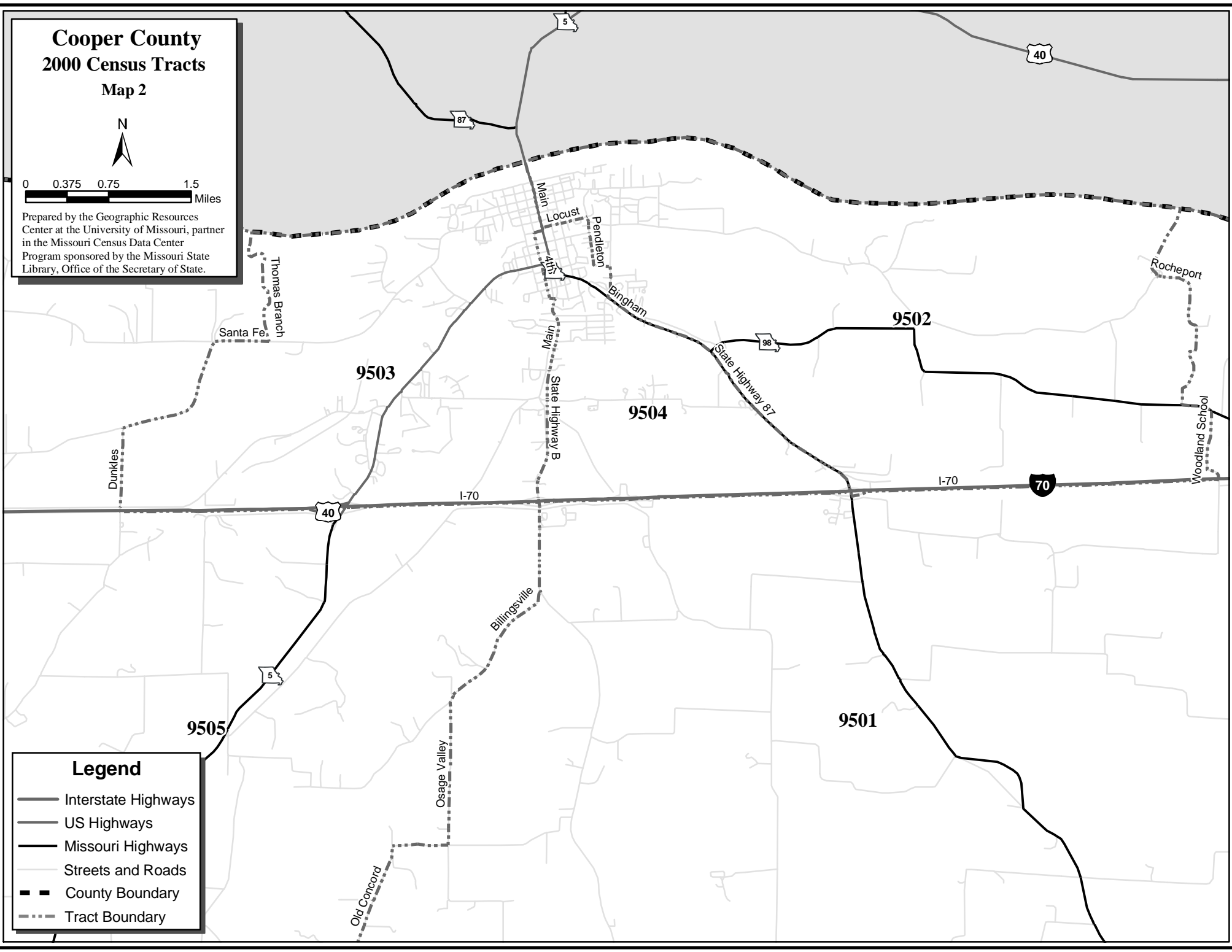
- Interstate Highways
- US Highways
- Missouri Highways
- Streets and Roads
- County Boundary
- Tract Boundary



**Cooper County
2000 Census Tracts
Map 2**



Prepared by the Geographic Resources Center at the University of Missouri, partner in the Missouri Census Data Center Program sponsored by the Missouri State Library, Office of the Secretary of State.



Legend

- Interstate Highways
- US Highways
- Missouri Highways
- Streets and Roads
- County Boundary
- Tract Boundary