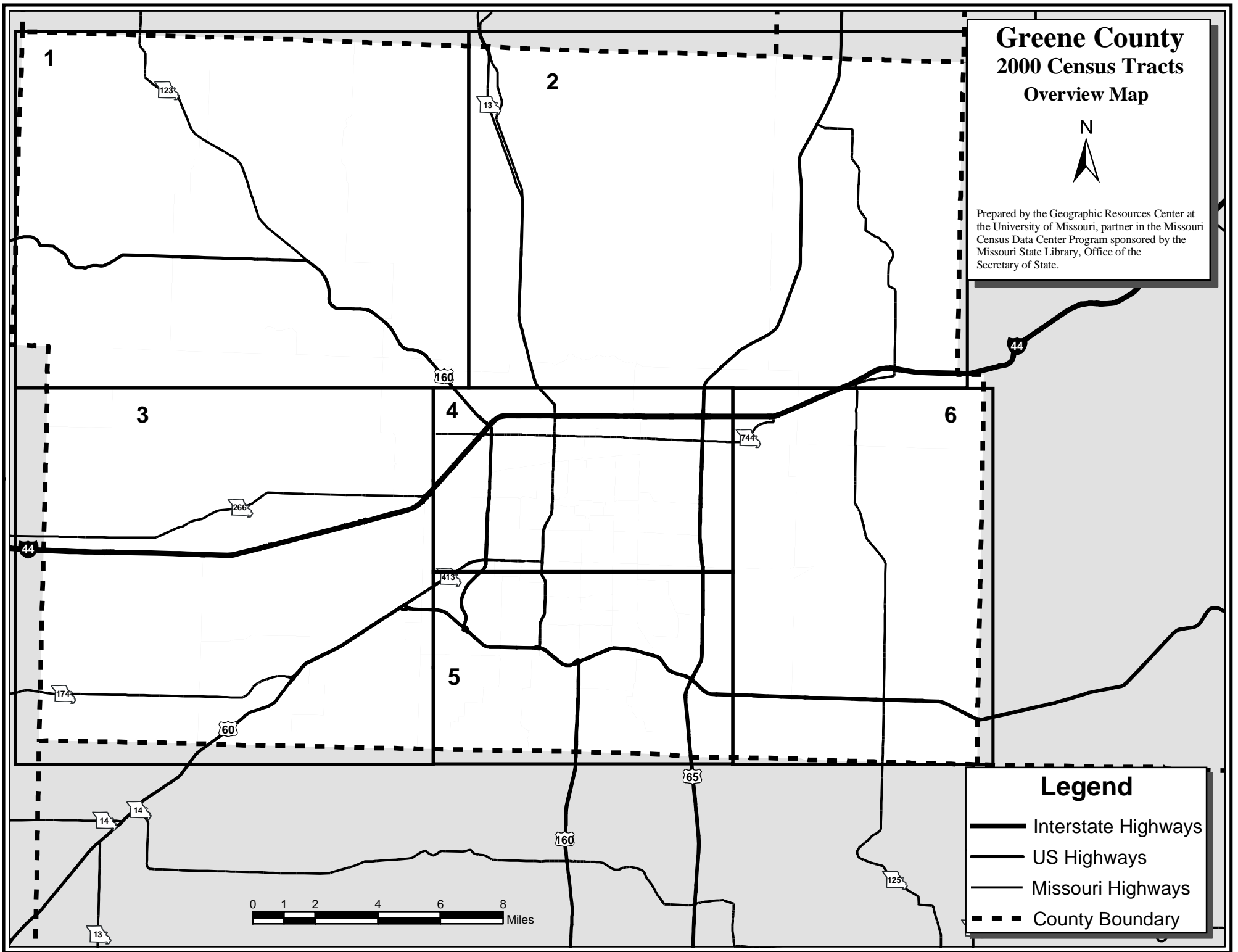


# Greene County 2000 Census Tracts Overview Map

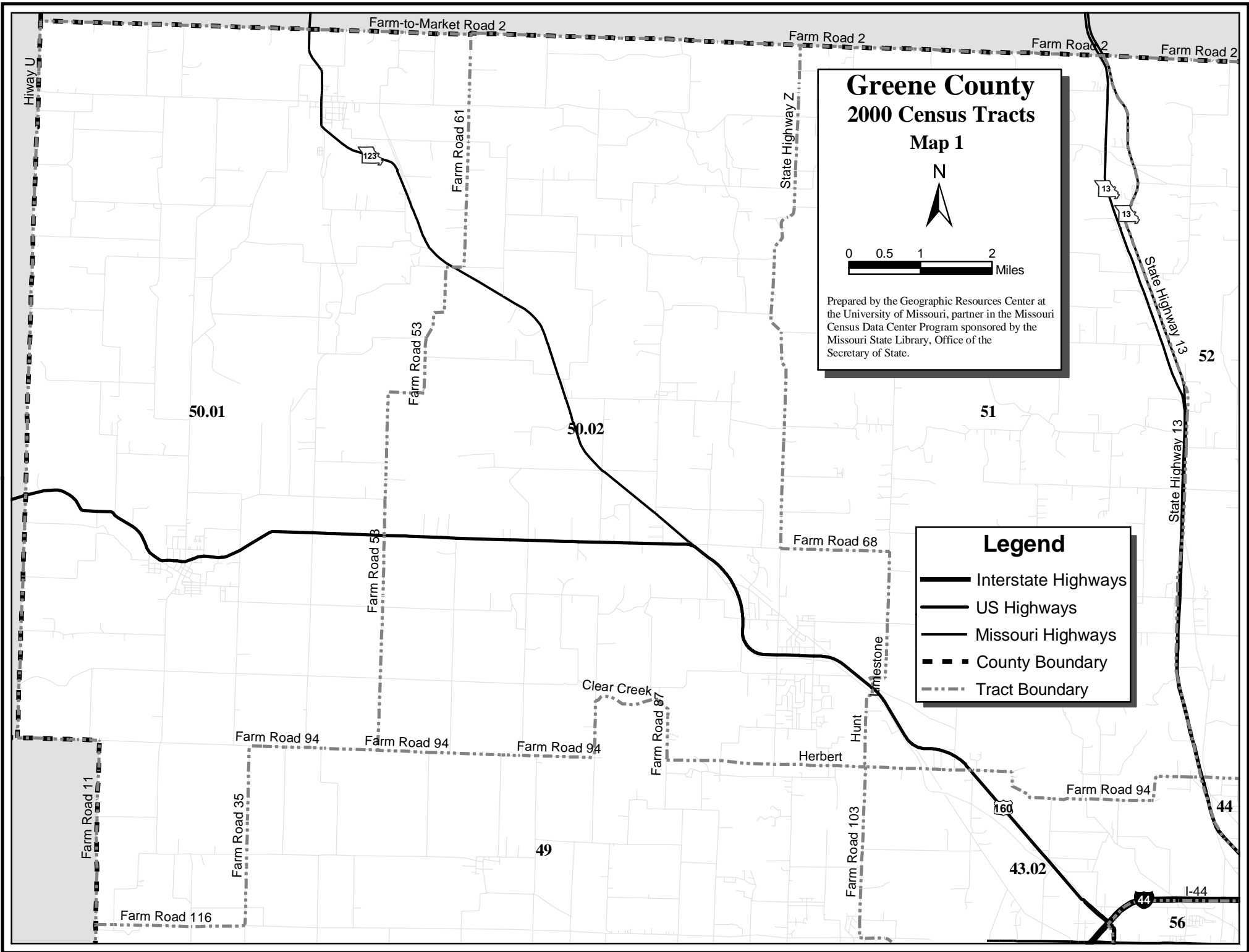


Prepared by the Geographic Resources Center at the University of Missouri, partner in the Missouri Census Data Center Program sponsored by the Missouri State Library, Office of the Secretary of State.



## Legend

- Interstate Highways
- US Highways
- Missouri Highways
- County Boundary



**Greene County**  
**2000 Census Tracts**  
**Map 1**

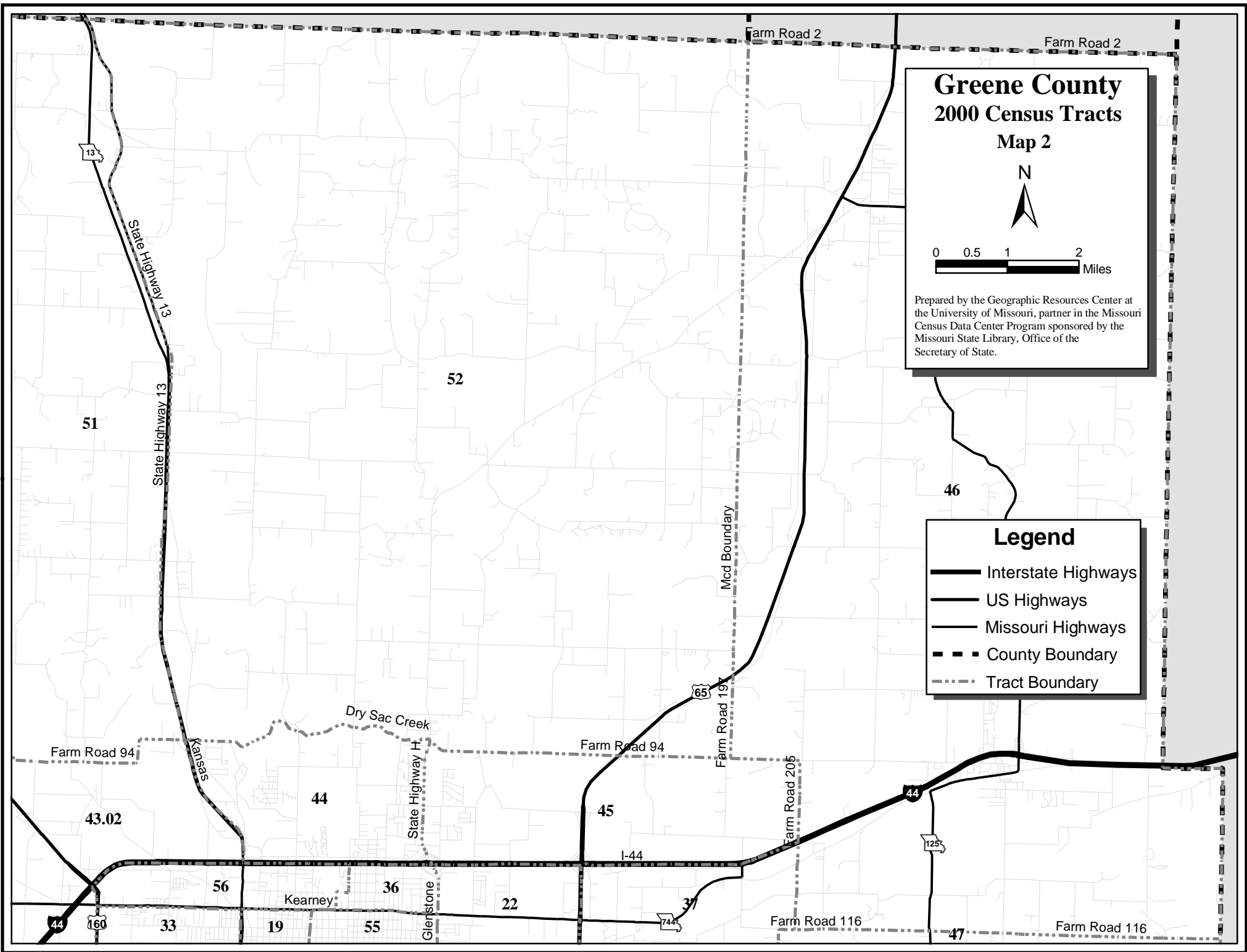
N

0 0.5 1 2 Miles

Prepared by the Geographic Resources Center at the University of Missouri, partner in the Missouri Census Data Center Program sponsored by the Missouri State Library, Office of the Secretary of State.

**Legend**

- Interstate Highways
- US Highways
- Missouri Highways
- - - County Boundary
- · - · - Tract Boundary



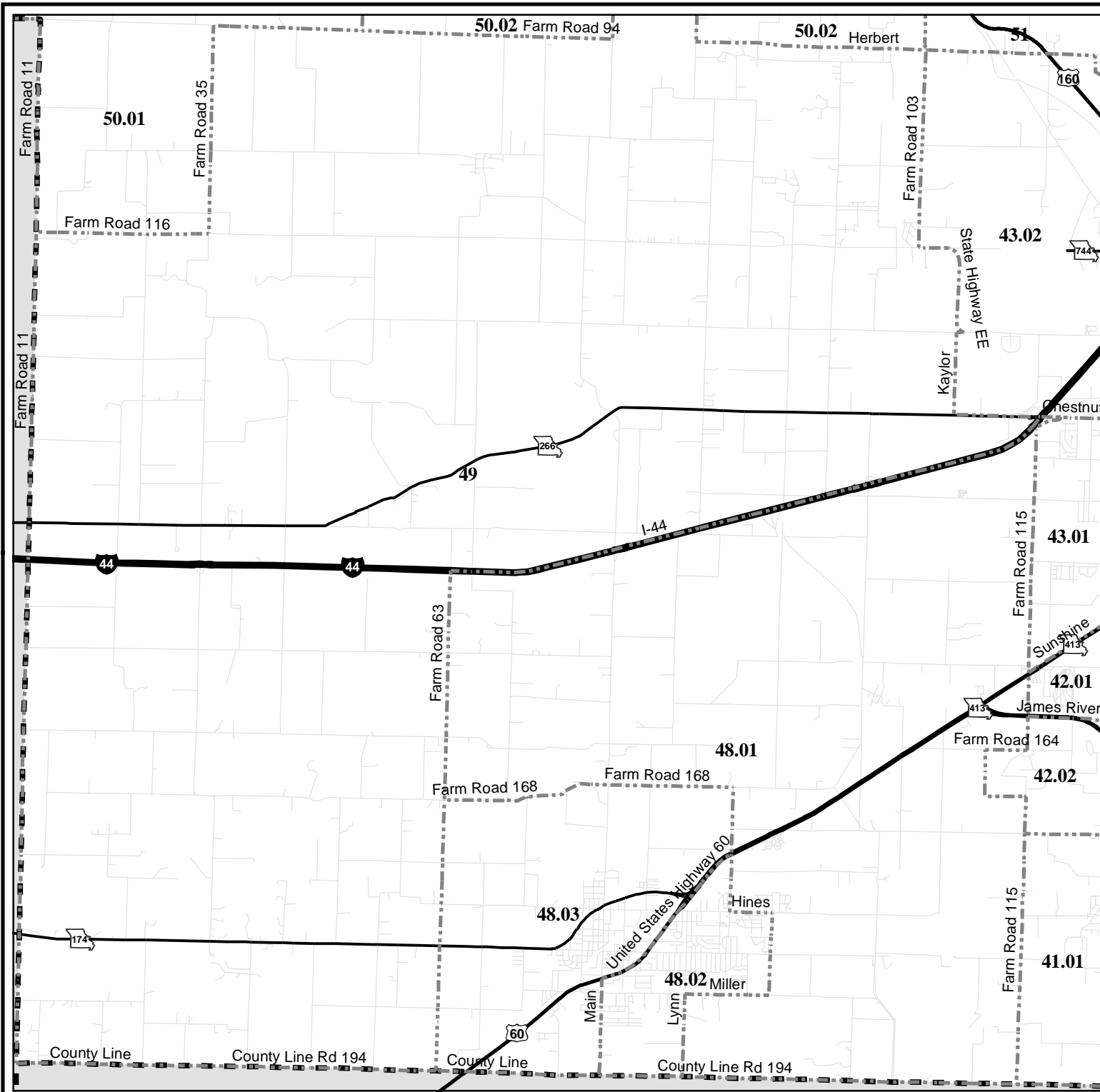
## Greene County 2000 Census Tracts

### Map 2

Prepared by the Geographic Resources Center at the University of Missouri, partner in the Missouri Census Data Center Program sponsored by the Missouri State Library, Office of the Secretary of State.

### Legend

- Interstate Highways
- US Highways
- Missouri Highways
- County Boundary
- Tract Boundary



**Greene County  
2000 Census Tracts  
Map 3**

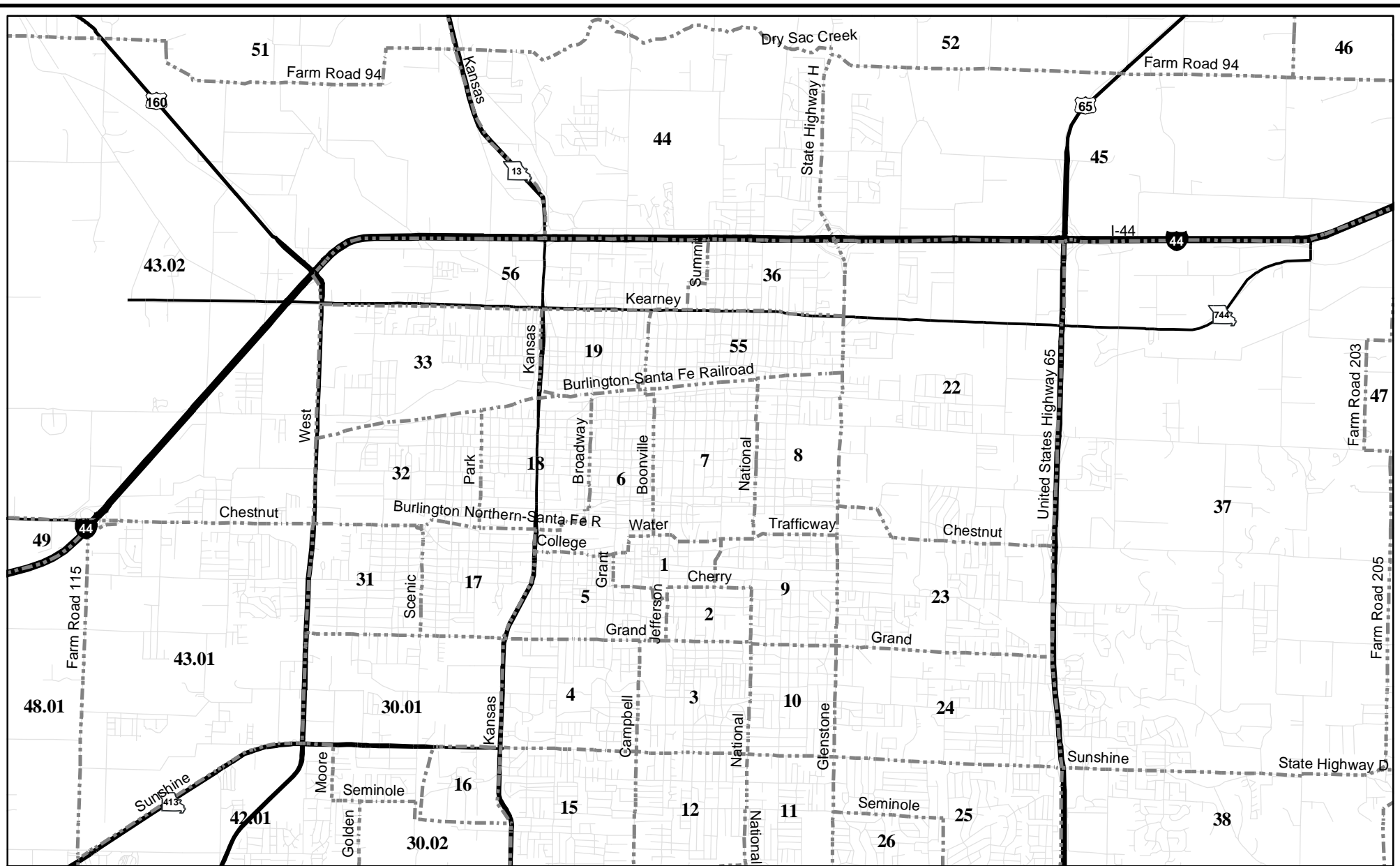
N

0 0.5 1 2 Miles

Prepared by the Geographic Resources Center at the University of Missouri, partner in the Missouri Census Data Center Program sponsored by the Missouri State Library, Office of the Secretary of State.

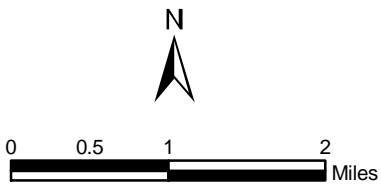
**Legend**

- Interstate Highways
- US Highways
- Missouri Highways
- County Boundary
- Tract Boundary



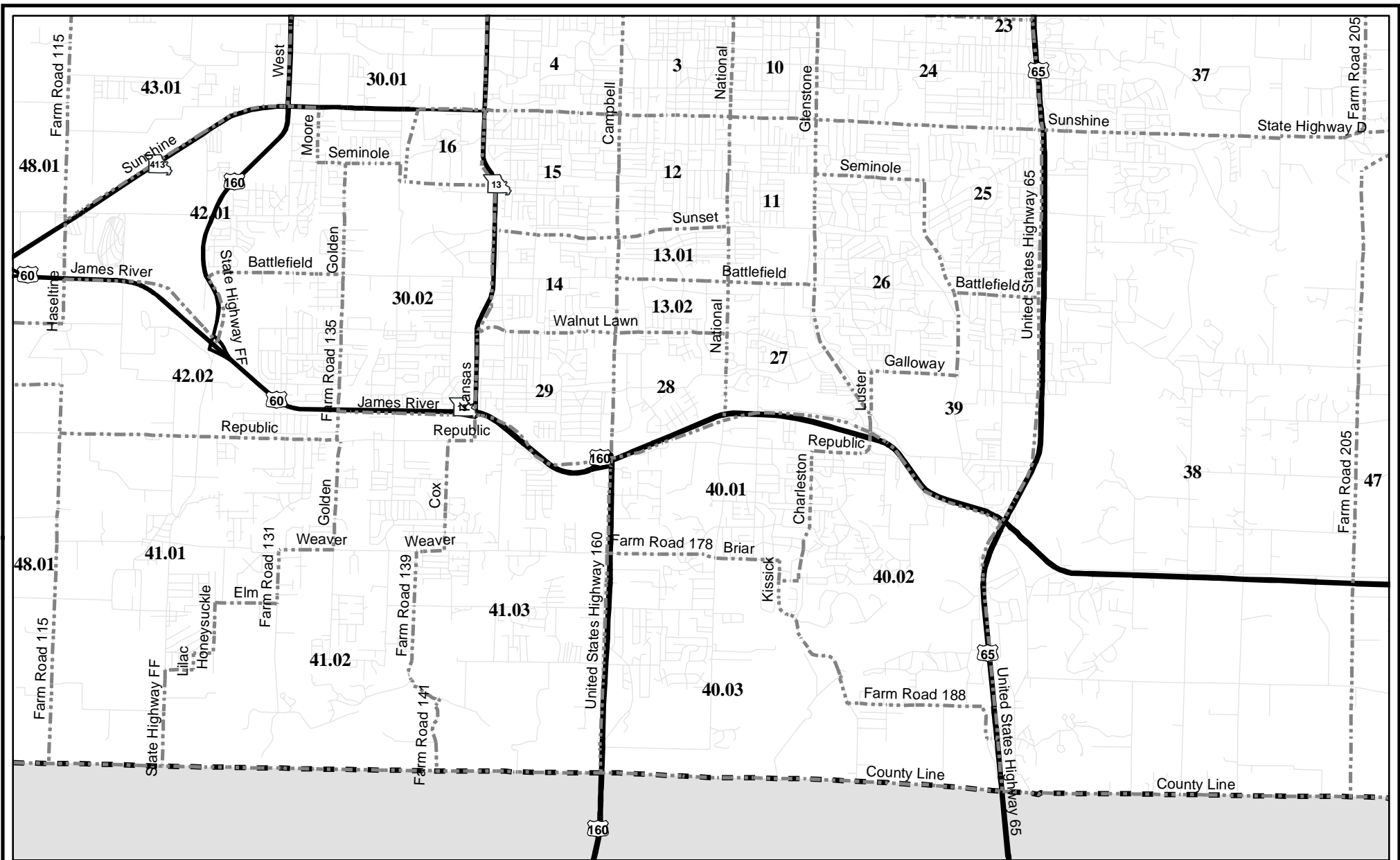
# Greene County 2000 Census Tracts Map 4

Prepared by the Geographic Resources Center at the University of Missouri, partner in the Missouri Census Data Center Program sponsored by the Missouri State Library, Office of the Secretary of State.




### Legend

- Interstate Highways
- US Highways
- Missouri Highways
- County Boundary
- Tract Boundary



# Greene County 2000 Census Tracts Map 5

Prepared by the Geographic Resources Center at the University of Missouri, partner in the Missouri Census Data Center Program sponsored by the Missouri State Library, Office of the Secretary of State.

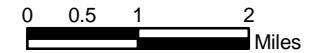


## Legend

- Interstate Highways
- US Highways
- Missouri Highways
- County Boundary
- Tract Boundary

# Greene County 2000 Census Tracts Map 6

Prepared by the Geographic Resources Center at the University of Missouri, partner in the Missouri Census Data Center Program sponsored by the Missouri State Library, Office of the Secretary of State.



## Legend

-  Interstate Highways
-  US Highways
-  Missouri Highways
-  County Boundary
-  Tract Boundary

