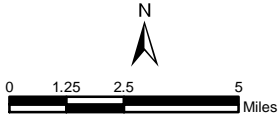


Howell County 2000 Census Tracts

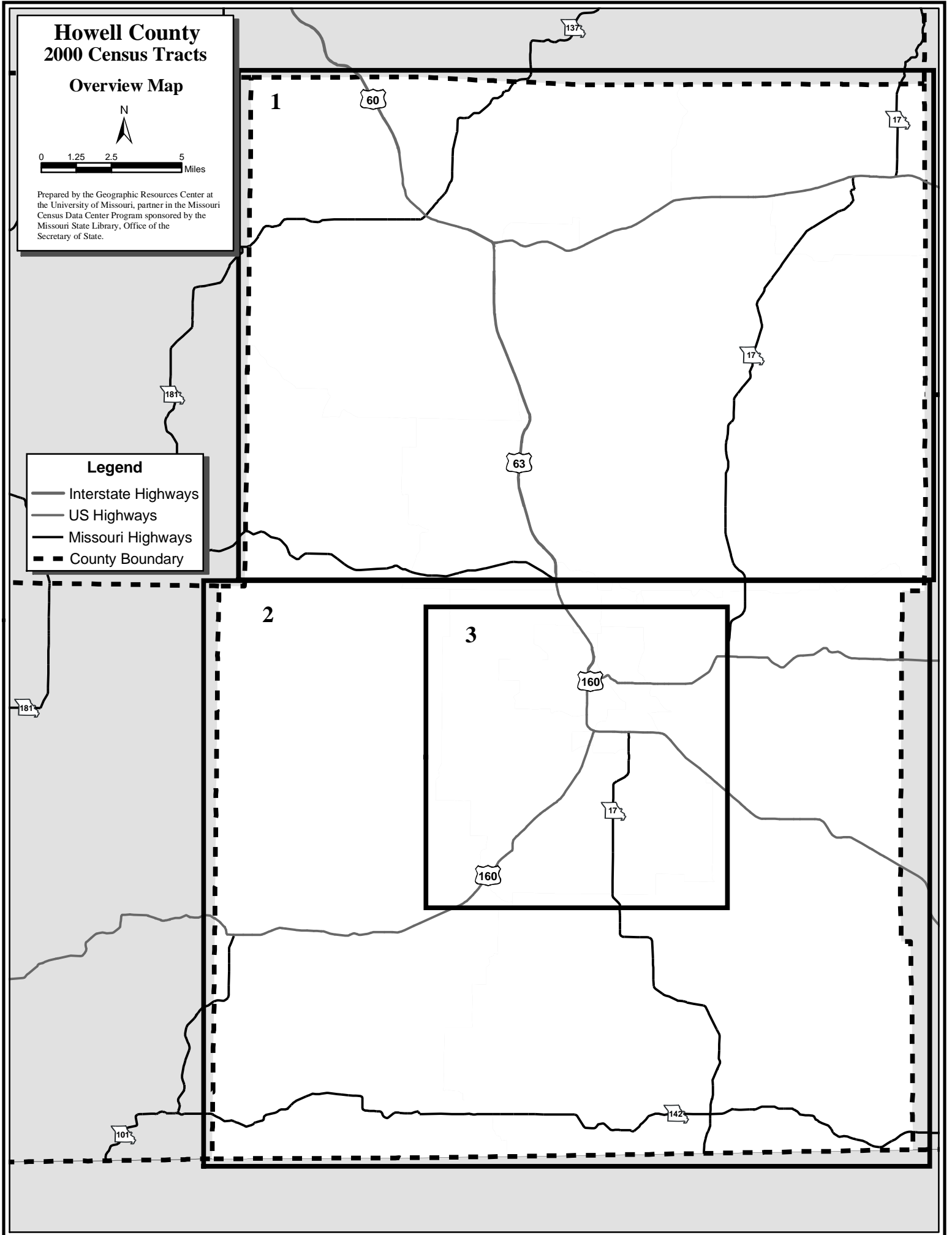
Overview Map



Prepared by the Geographic Resources Center at the University of Missouri, partner in the Missouri Census Data Center Program sponsored by the Missouri State Library, Office of the Secretary of State.

Legend

- Interstate Highways
- US Highways
- Missouri Highways
- - - County Boundary



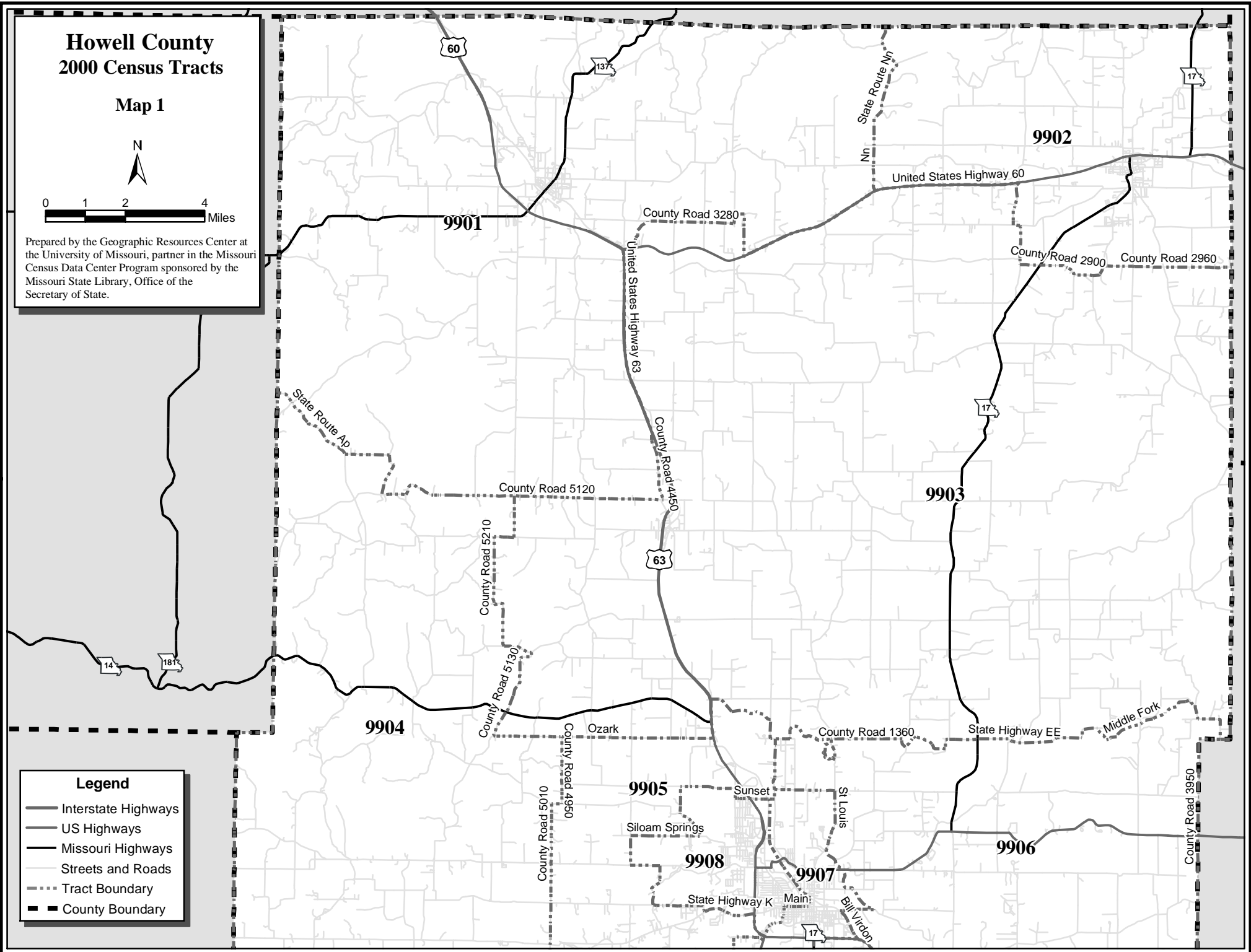
Howell County 2000 Census Tracts

Map 1



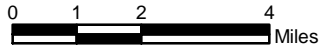
Prepared by the Geographic Resources Center at the University of Missouri, partner in the Missouri Census Data Center Program sponsored by the Missouri State Library, Office of the Secretary of State.

- ### Legend
- Interstate Highways
 - US Highways
 - Missouri Highways
 - Streets and Roads
 - Tract Boundary
 - County Boundary

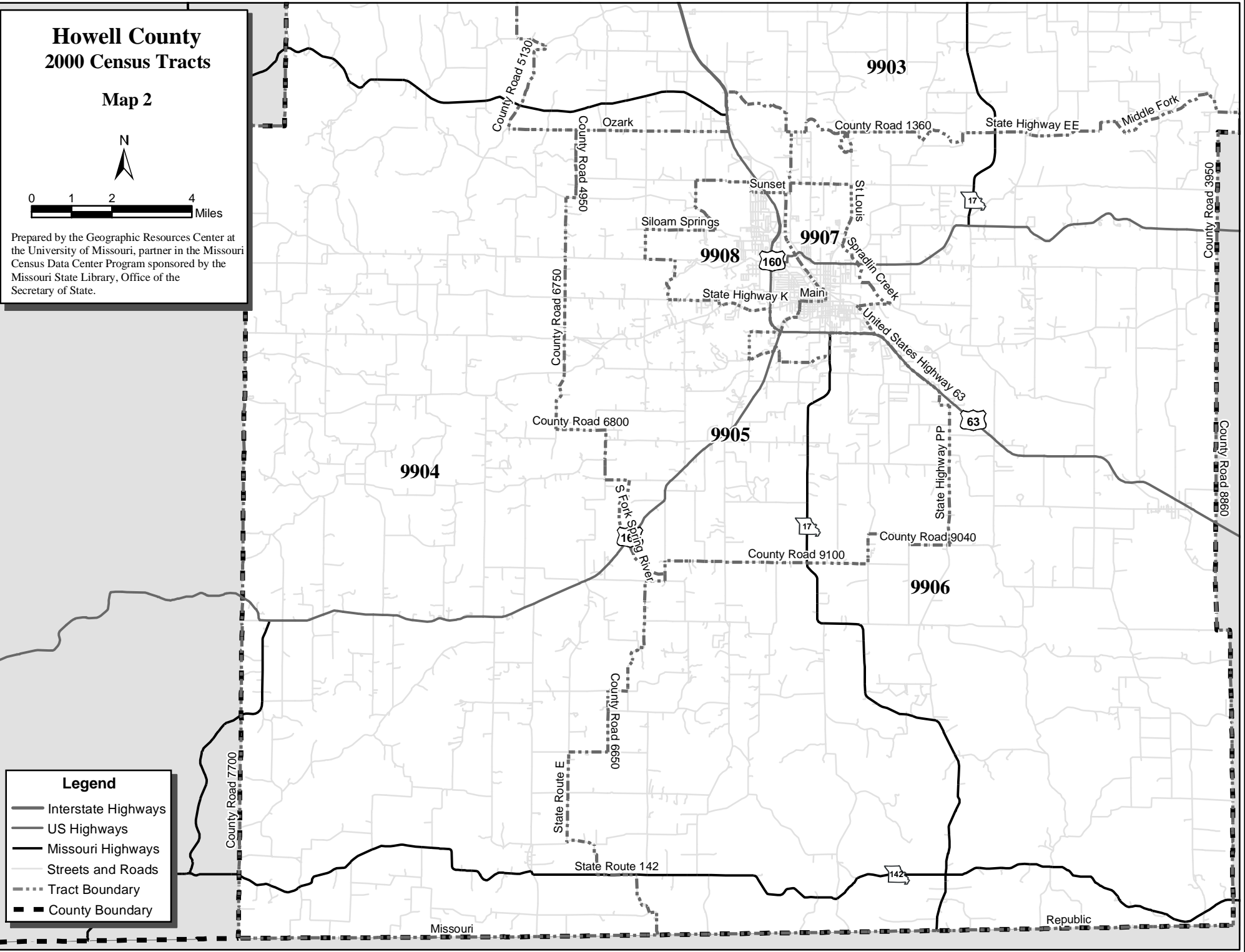


Howell County 2000 Census Tracts

Map 2



Prepared by the Geographic Resources Center at the University of Missouri, partner in the Missouri Census Data Center Program sponsored by the Missouri State Library, Office of the Secretary of State.

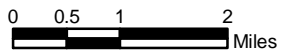


Legend

- Interstate Highways
- US Highways
- Missouri Highways
- Streets and Roads
- - - Tract Boundary
- County Boundary

Howell County 2000 Census Tracts

Map 3



Prepared by the Geographic Resources Center at the University of Missouri, partner in the Missouri Census Data Center Program sponsored by the Missouri State Library, Office of the Secretary of State.

Legend

- Interstate Highways
- US Highways
- Missouri Highways
- Streets and Roads
- Tract Boundary
- County Boundary

