

**Johnson County  
2000 Census Tracts**

N

0 1.25 2.5 5 Miles

Prepared by the Geographic Resources Center at the University of Missouri, partner in the Missouri Census Data Center Program sponsored by the Missouri State Library, Office of the Secretary of State.

- Legend**
- Interstate Highways
  - US Highways
  - Missouri Highways
  - Streets and Roads
  - - - County Boundary
  - - - Tract Boundary

United States Highway 50

9606

9604

9605

341

180

101

**Map 2**

Division

9607

9608

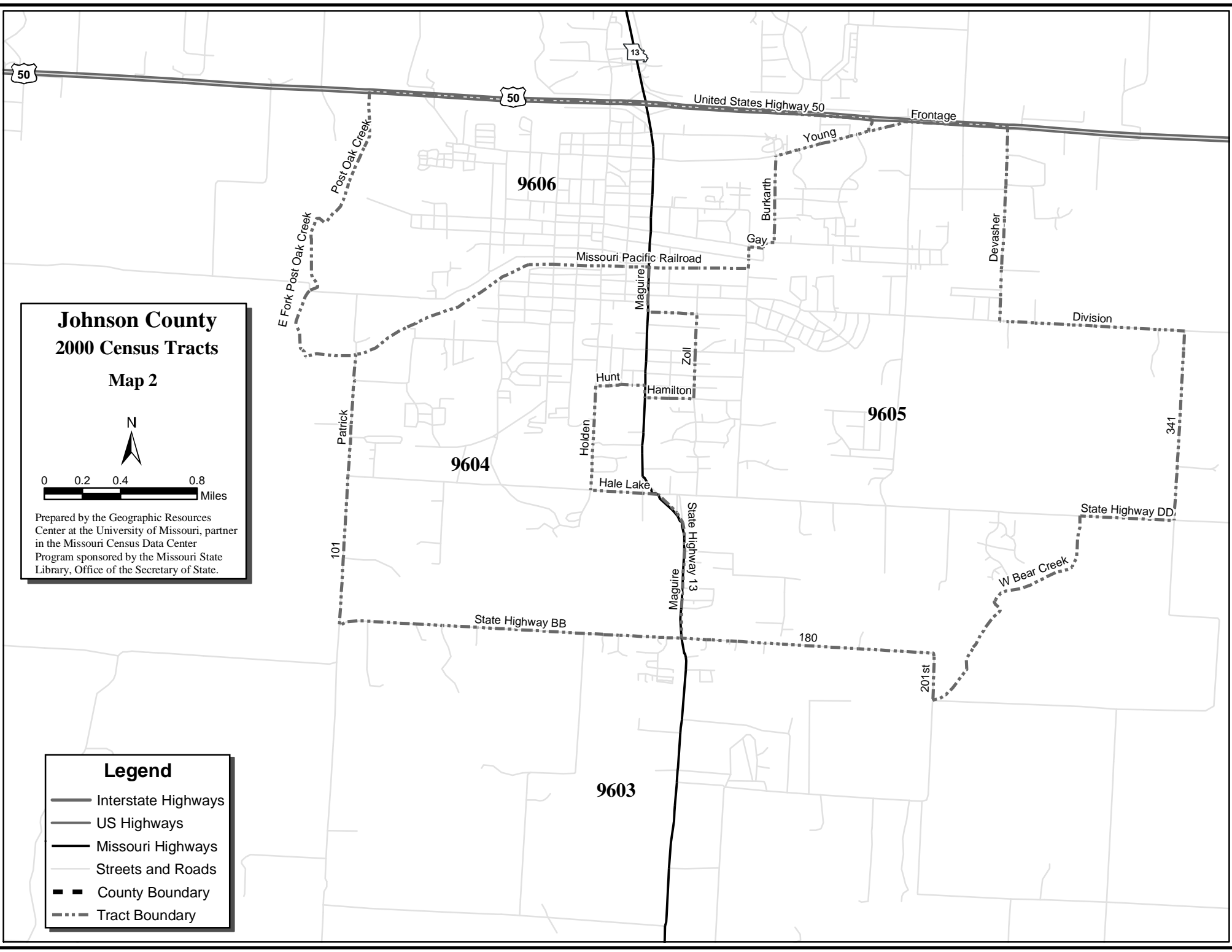
200th

Clear Fork

Clear Fork


State Highway D

**Map 3**



**Johnson County  
2000 Census Tracts**

**Map 2**



Prepared by the Geographic Resources Center at the University of Missouri, partner in the Missouri Census Data Center Program sponsored by the Missouri State Library, Office of the Secretary of State.

**Legend**

-  Interstate Highways
-  US Highways
-  Missouri Highways
-  Streets and Roads
-  County Boundary
-  Tract Boundary

50

50

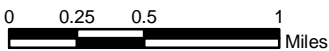
50

9607

9608

# Johnson County 2000 Census Tracts

## Map 3



Prepared by the Geographic Resources Center at the University of Missouri, partner in the Missouri Census Data Center Program sponsored by the Missouri State Library, Office of the Secretary of State.

### Legend

- Interstate Highways
- US Highways
- Missouri Highways
- Streets and Roads
- County Boundary
- Tract Boundary

