

Nodaway County 2000 Census Tracts

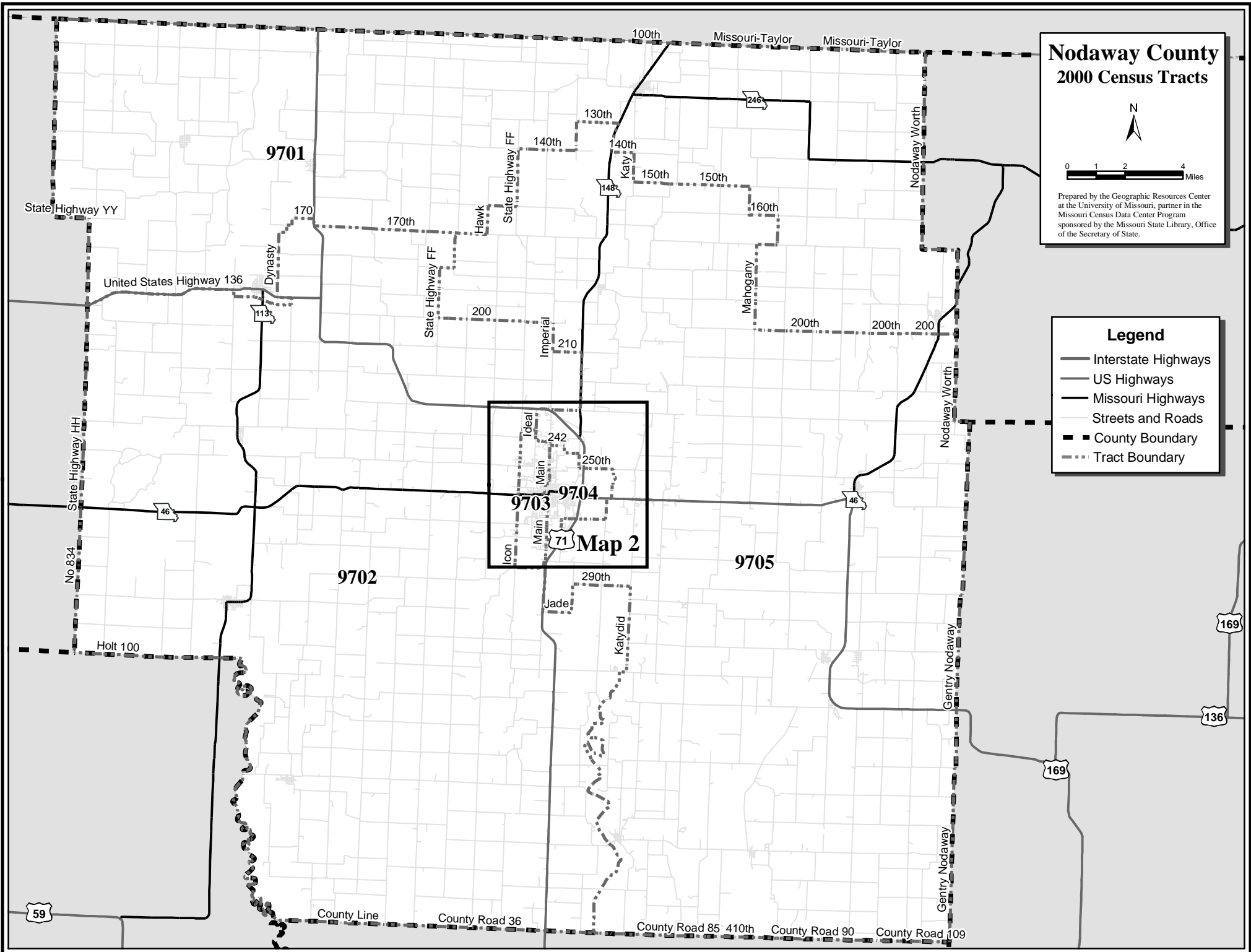


0 1 2 4 Miles

Prepared by the Geographic Resources Center at the University of Missouri, partner in the Missouri Census Data Center Program sponsored by the Missouri State Library, Office of the Secretary of State.

Legend

- Interstate Highways
- US Highways
- Missouri Highways
- Streets and Roads
- - - County Boundary
- - - Tract Boundary



9701

9702

9703

9704

9705

Map 2

State Highway YY

United States Highway 136

State Highway HH
No. 834

Holt 100

59

County Line

County Road 36

County Road 85 410th

County Road 90

County Road 109

100th

Missouri-Taylor

Missouri-Taylor

130th

140th

150th

150th

160th

170th

170

Hawk

State Highway FF

State Highway FF

200

Imperial

210

Mahogany

200th

200th

200

Nodaway Worth

Nodaway Worth

Ideal

Main

242

250th

Main

Main

Icon

290th

Jade

Katydid

Gentry Nodaway

Gentry Nodaway


169

136

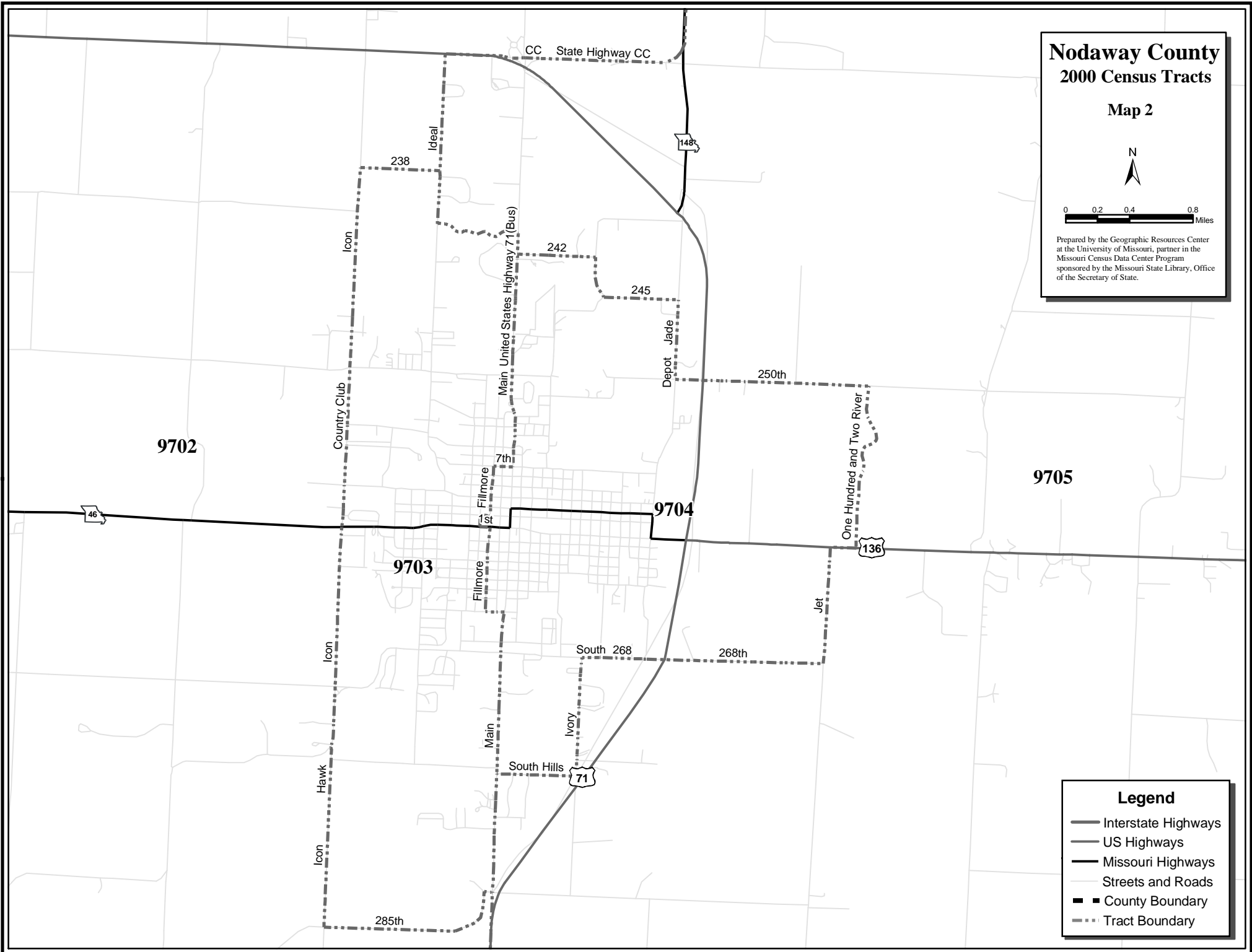
169

Nodaway County 2000 Census Tracts

Map 2



Prepared by the Geographic Resources Center
at the University of Missouri, partner in the
Missouri Census Data Center Program
sponsored by the Missouri State Library, Office
of the Secretary of State.



Legend

- Interstate Highways
- US Highways
- Missouri Highways
- Streets and Roads
- County Boundary
- - - Tract Boundary