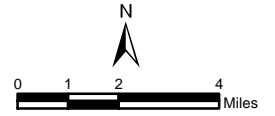


St. Francois County 2000 Census Tracts

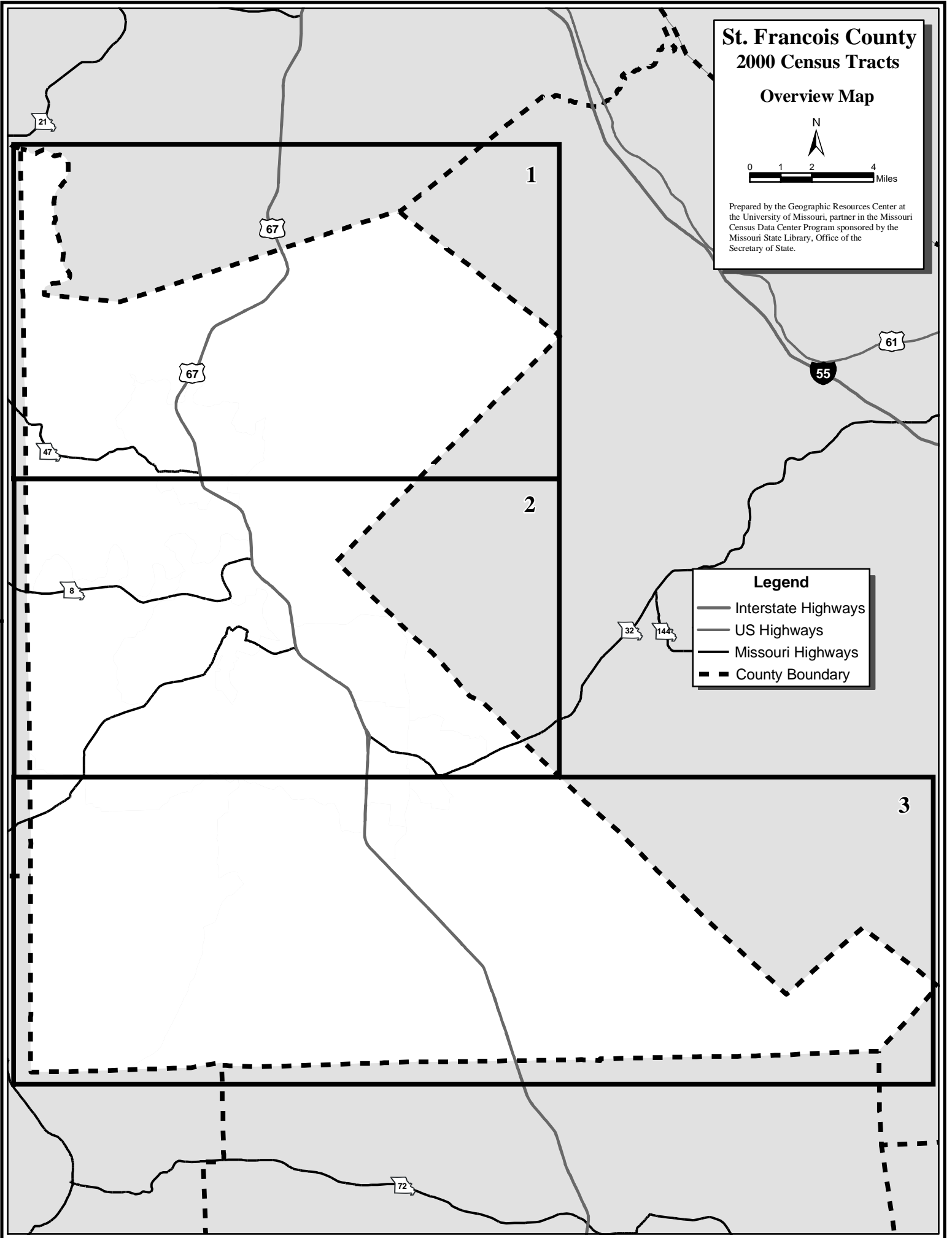
Overview Map



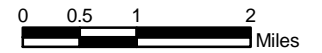
Prepared by the Geographic Resources Center at the University of Missouri, partner in the Missouri Census Data Center Program sponsored by the Missouri State Library, Office of the Secretary of State.

Legend

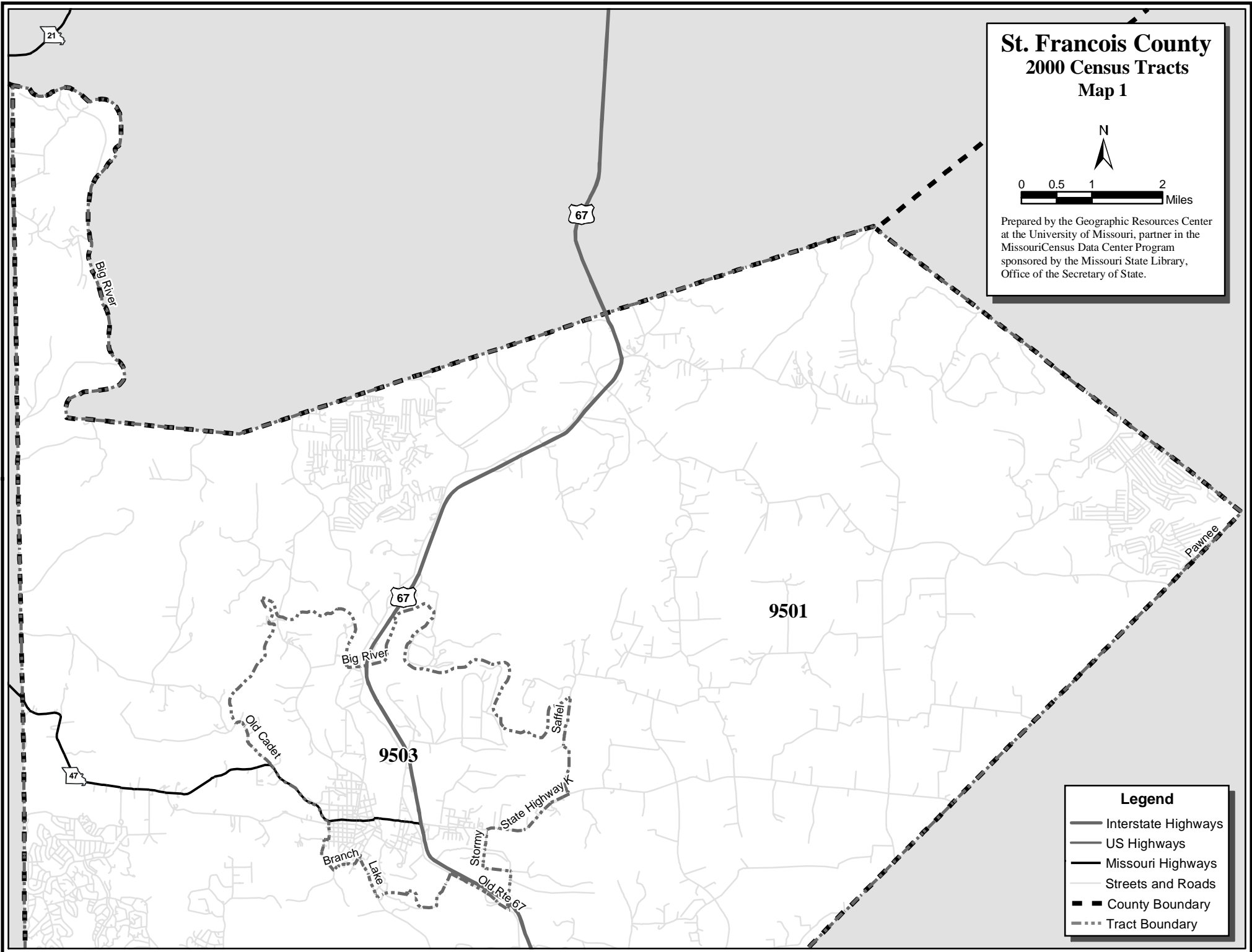
- Interstate Highways
- US Highways
- Missouri Highways
- - - County Boundary



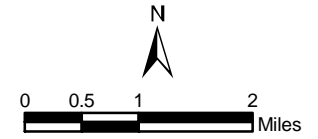
St. Francois County 2000 Census Tracts Map 1



Prepared by the Geographic Resources Center
at the University of Missouri, partner in the
Missouri Census Data Center Program
sponsored by the Missouri State Library,
Office of the Secretary of State.



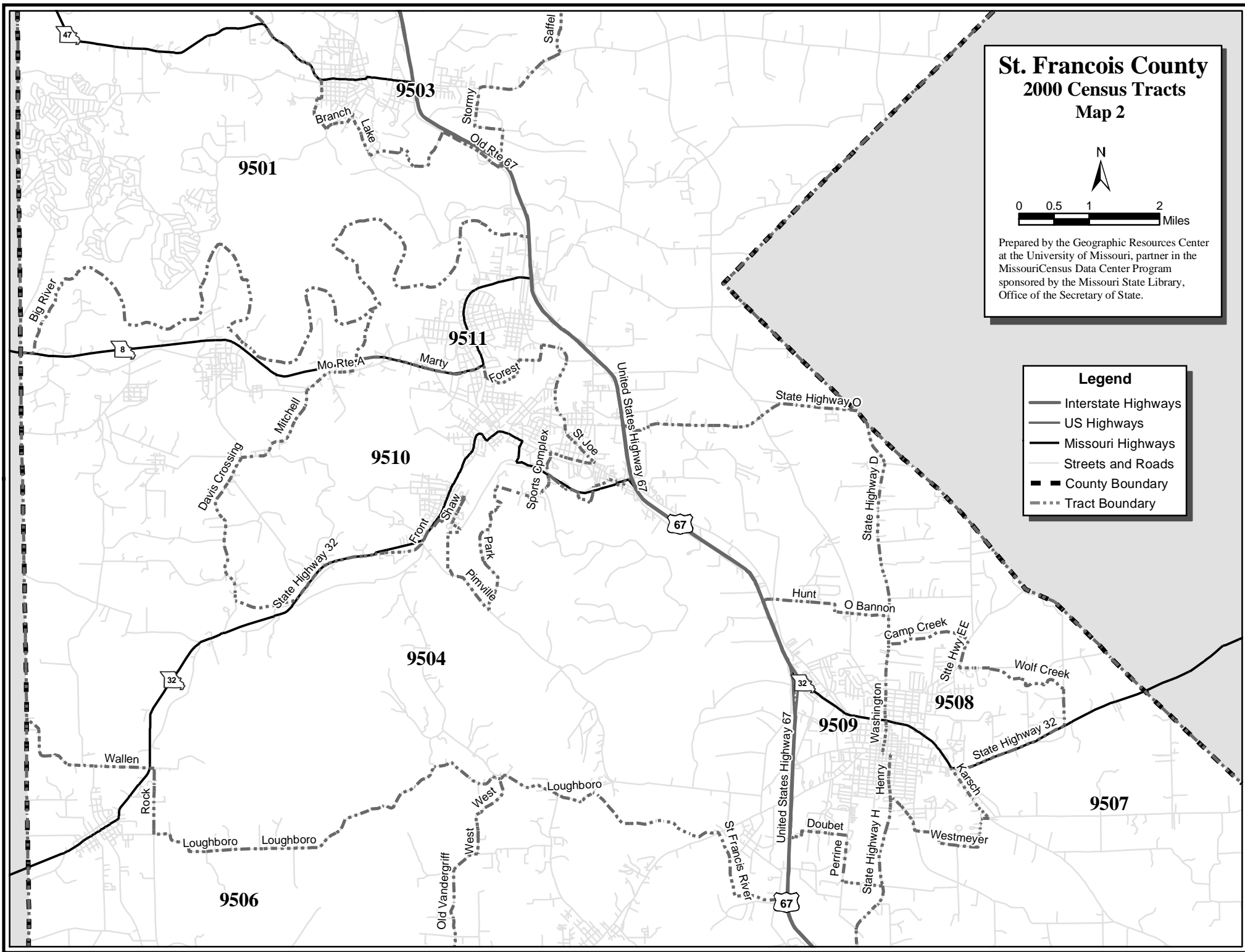
St. Francois County 2000 Census Tracts Map 2



Prepared by the Geographic Resources Center at the University of Missouri, partner in the Missouri Census Data Center Program sponsored by the Missouri State Library, Office of the Secretary of State.

Legend

- Interstate Highways
- US Highways
- Missouri Highways
- Streets and Roads
- County Boundary
- Tract Boundary



St. Francois County 2000 Census Tracts Map 3



0 0.5 1 2
Miles

Prepared by the Geographic Resources Center at the University of Missouri, partner in the MissouriCensus Data Center Program sponsored by the Missouri State Library, Office of the Secretary of State.

