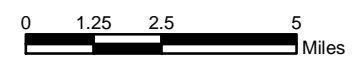
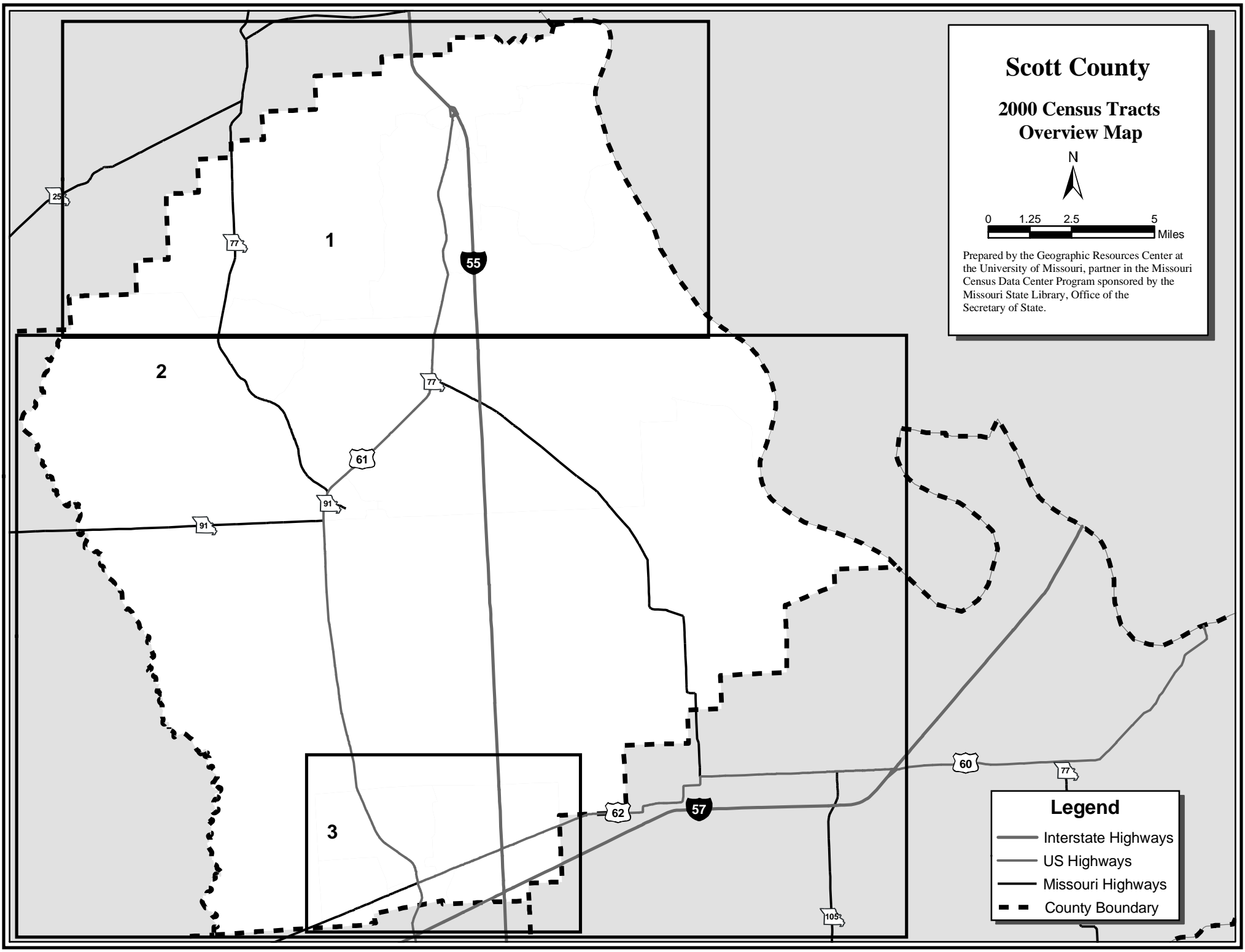


Scott County

2000 Census Tracts Overview Map



Prepared by the Geographic Resources Center at the University of Missouri, partner in the Missouri Census Data Center Program sponsored by the Missouri State Library, Office of the Secretary of State.



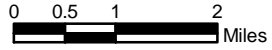
Legend

- Interstate Highways
- US Highways
- Missouri Highways
- - - County Boundary

Scott County

2000 Census Tracts

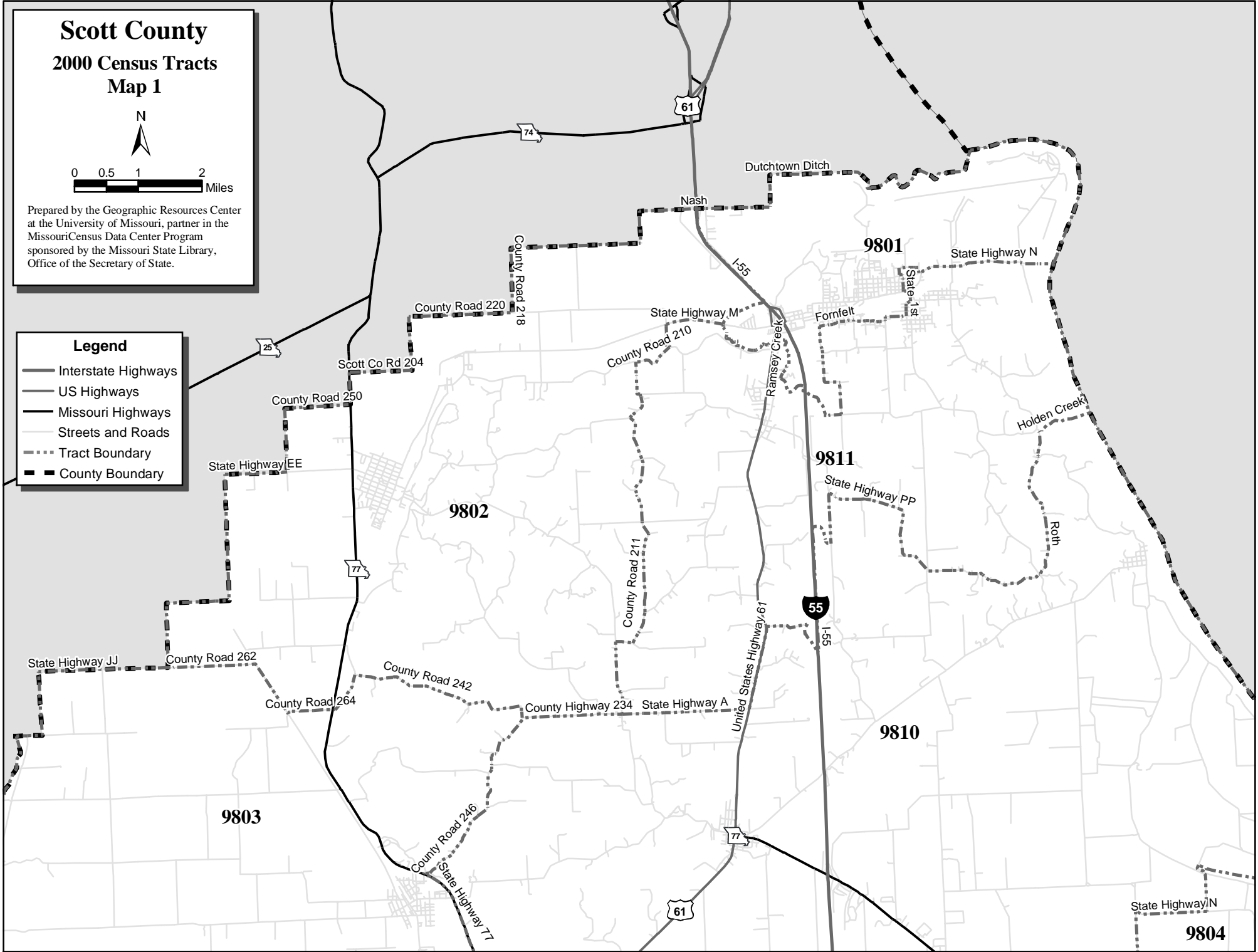
Map 1

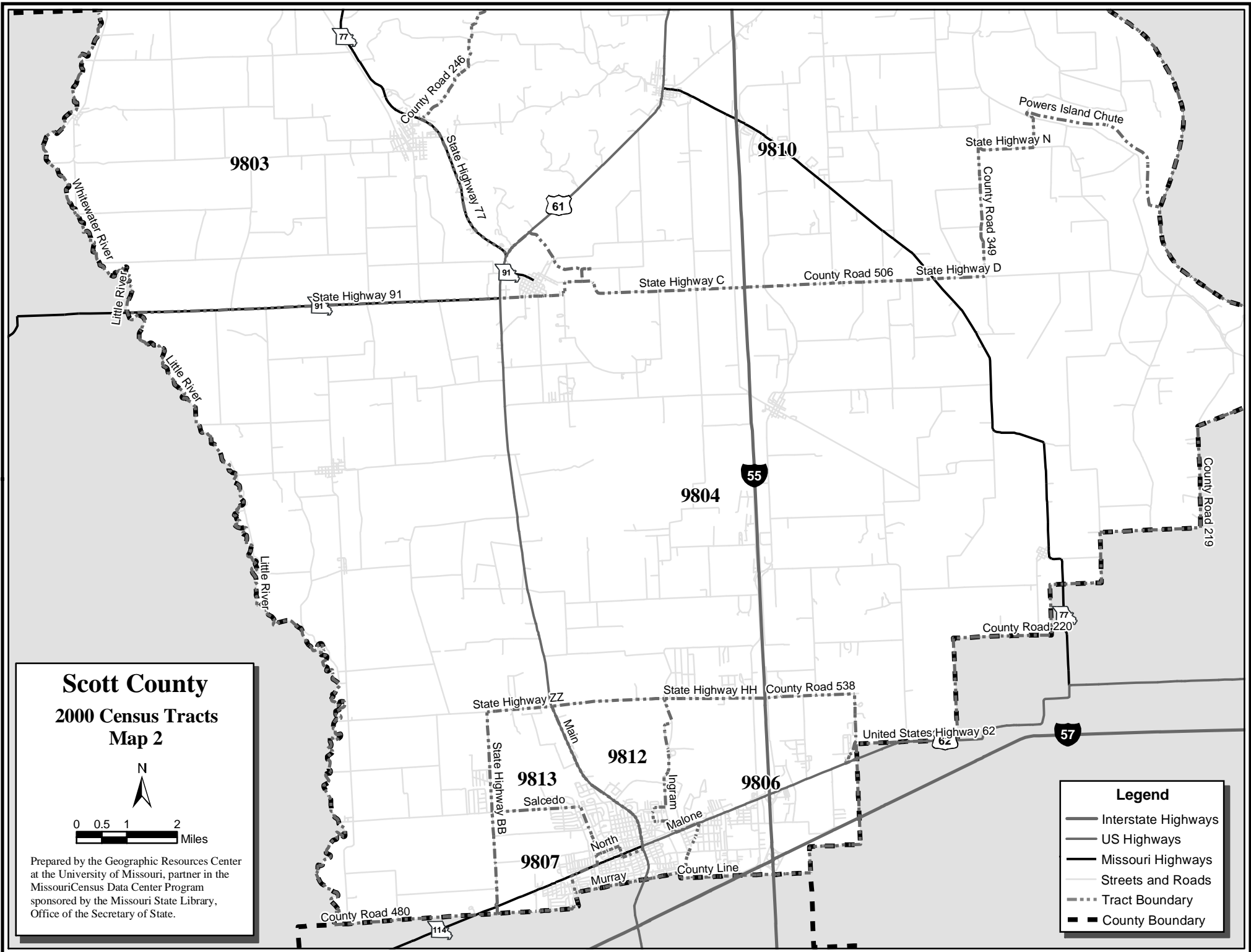


Prepared by the Geographic Resources Center at the University of Missouri, partner in the Missouri Census Data Center Program sponsored by the Missouri State Library, Office of the Secretary of State.

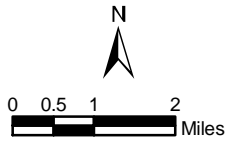
Legend

- Interstate Highways
- US Highways
- Missouri Highways
- Streets and Roads
- Tract Boundary
- County Boundary





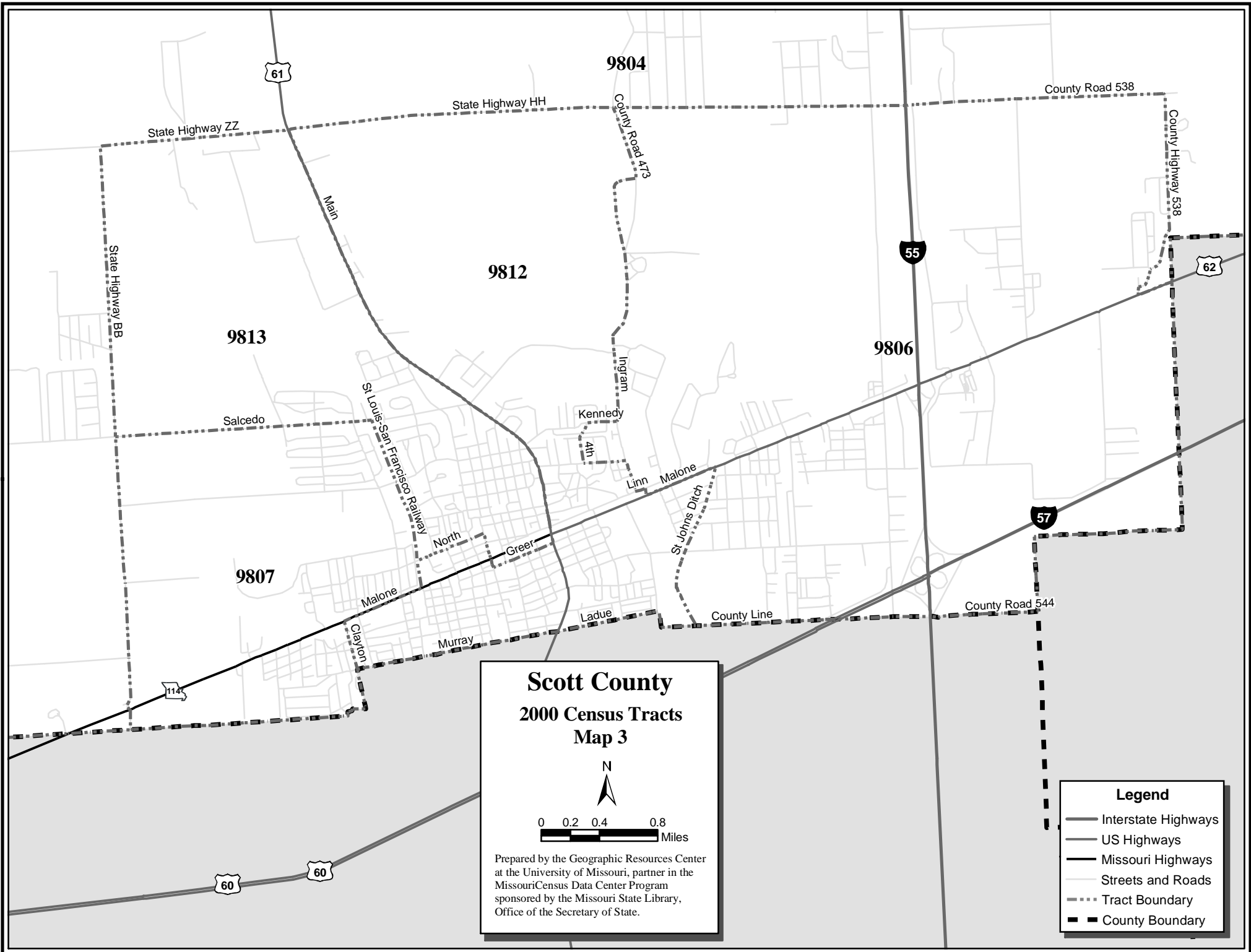
Scott County
2000 Census Tracts
Map 2



Prepared by the Geographic Resources Center at the University of Missouri, partner in the Missouri Census Data Center Program sponsored by the Missouri State Library, Office of the Secretary of State.

Legend

- Interstate Highways
- US Highways
- Missouri Highways
- Streets and Roads
- - - Tract Boundary
- County Boundary



Scott County
2000 Census Tracts
Map 3

N

0 0.2 0.4 0.8
 Miles

Prepared by the Geographic Resources Center
 at the University of Missouri, partner in the
 Missouri Census Data Center Program
 sponsored by the Missouri State Library,
 Office of the Secretary of State.

Legend

- Interstate Highways
- US Highways
- Missouri Highways
- Streets and Roads
- - - - - Tract Boundary
- ■ ■ ■ ■ County Boundary