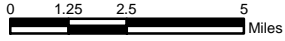


Stoddard County

2000 Census Tracts

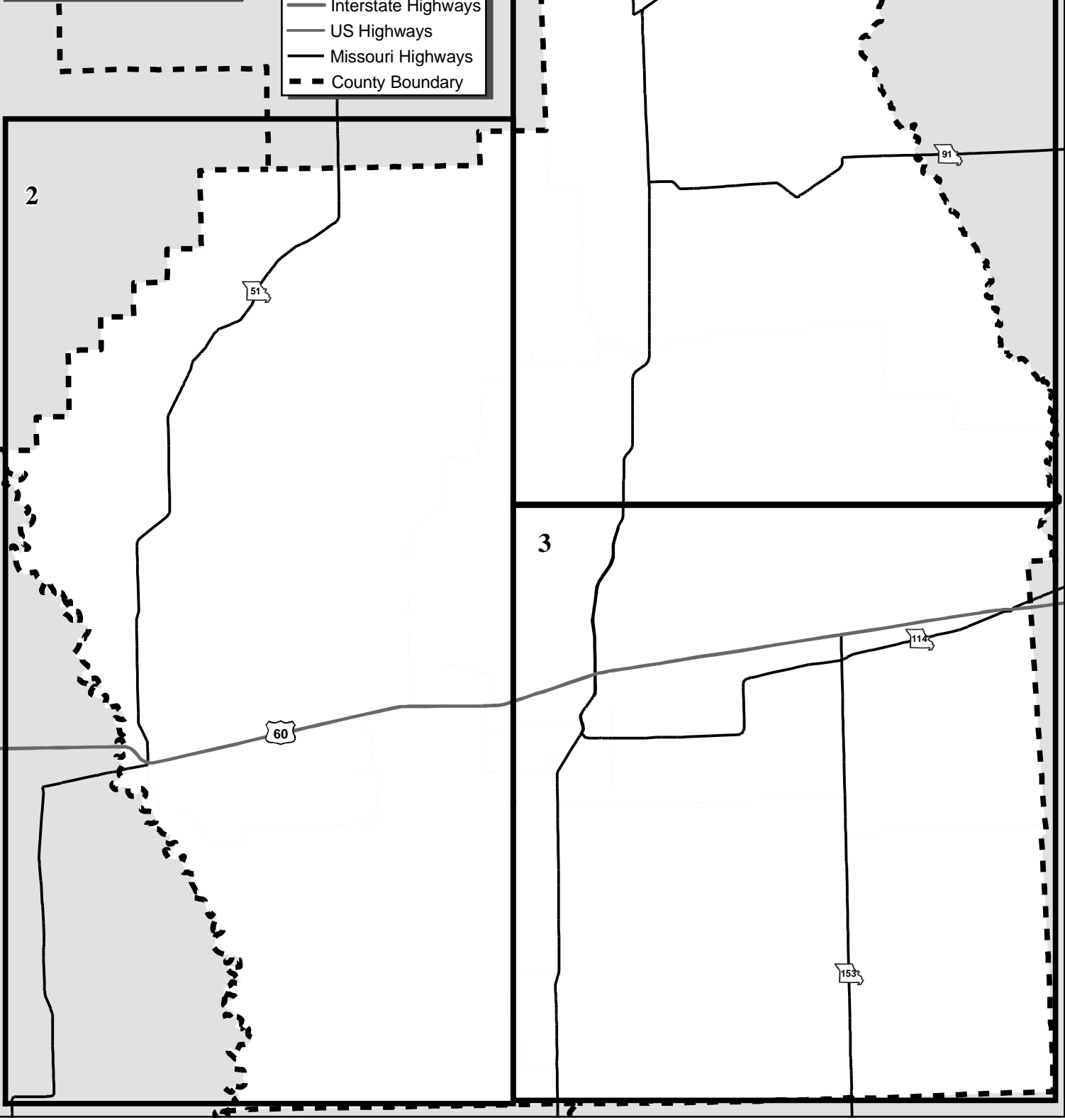
Overview Map



Prepared by the Geographic Resources Center at the University of Missouri, partner in the Missouri Census Data Center Program sponsored by the Missouri State Library, Office of the Secretary of State.

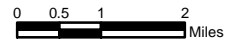
Legend

- Interstate Highways
- US Highways
- Missouri Highways
- - - County Boundary



Stoddard County 2000 Census Tracts

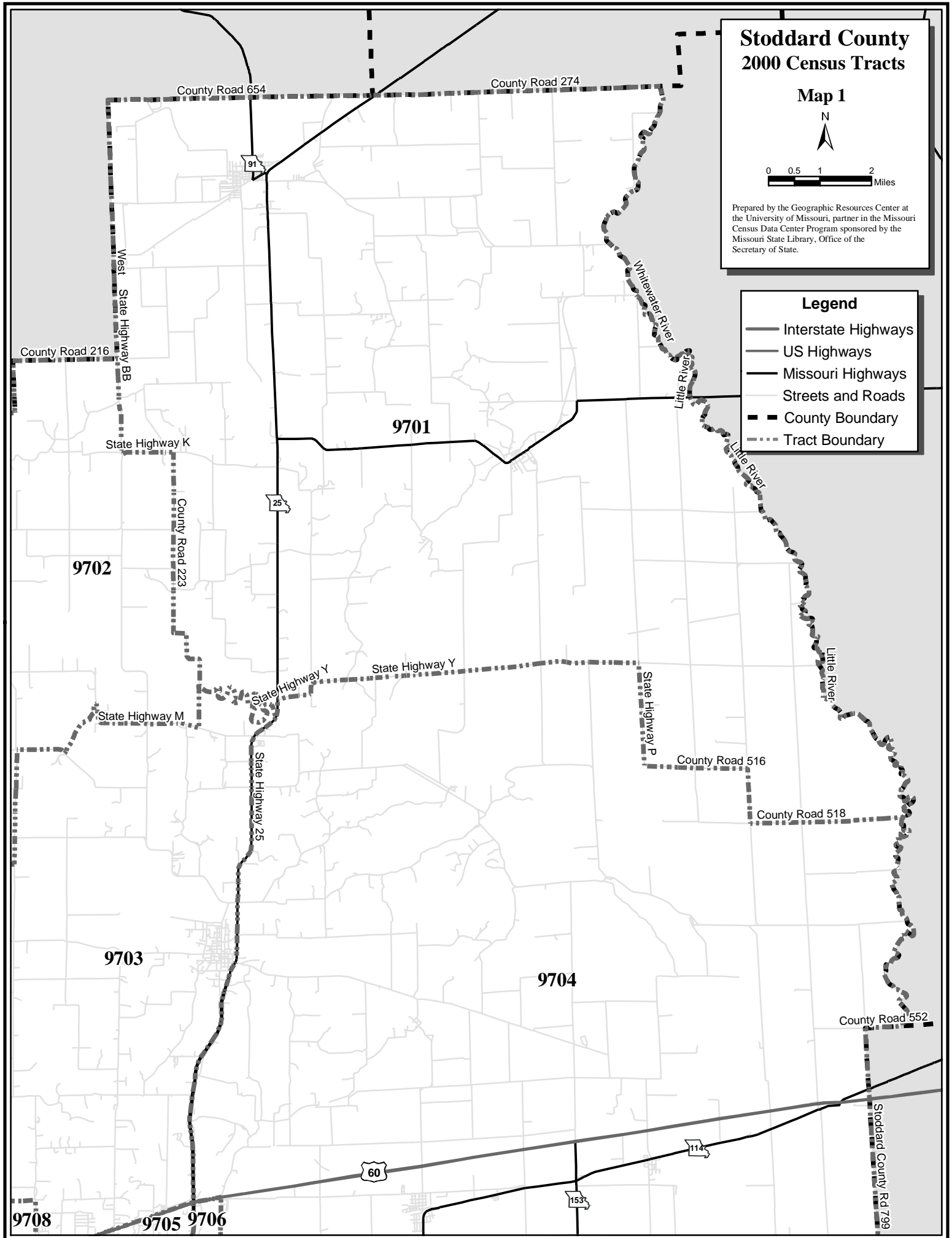
Map 1

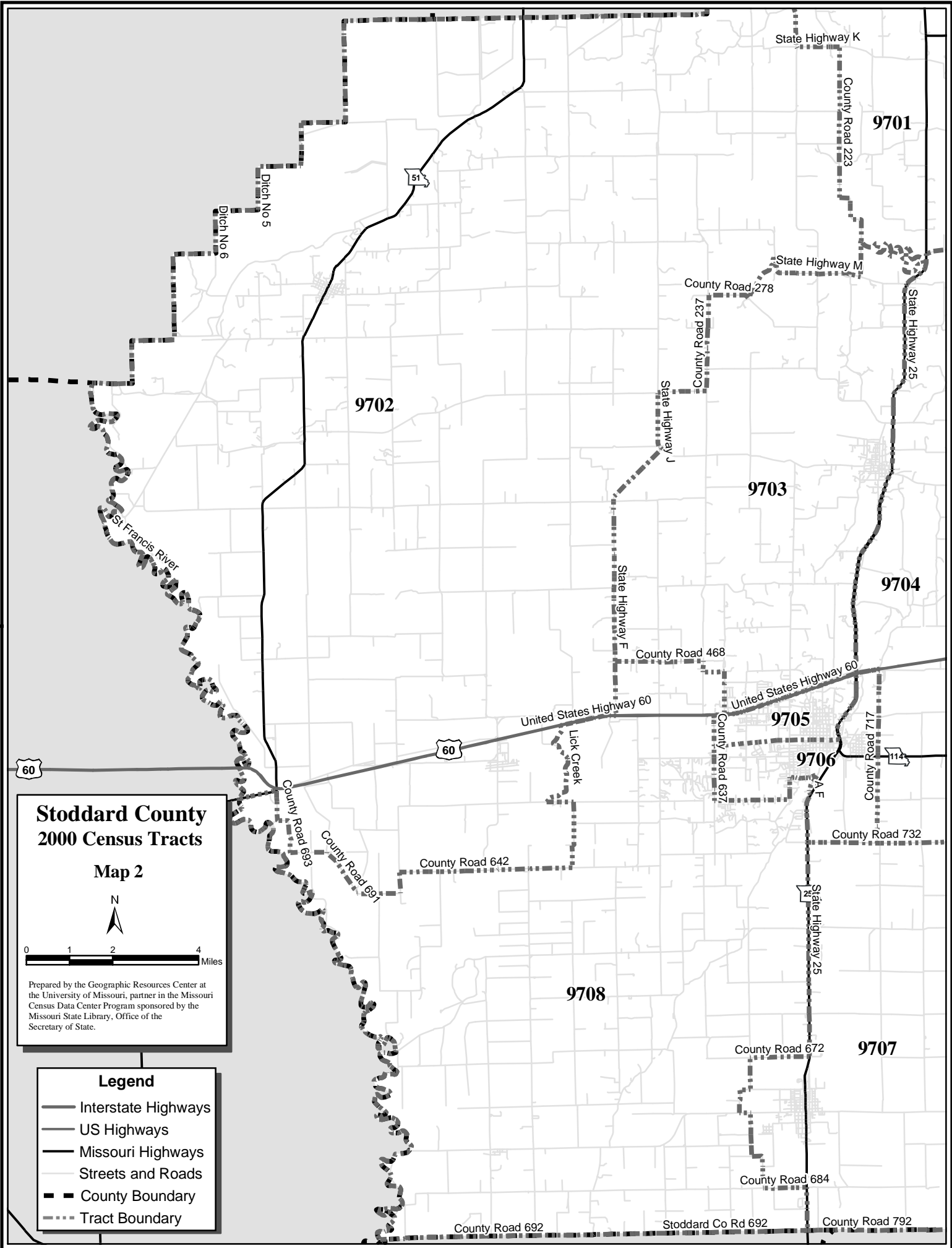


Prepared by the Geographic Resources Center at the University of Missouri, partner in the Missouri Census Data Center Program sponsored by the Missouri State Library, Office of the Secretary of State.

Legend

- Interstate Highways
- US Highways
- Missouri Highways
- Streets and Roads
- - - County Boundary
- · - · - Tract Boundary





Stoddard County
2000 Census Tracts

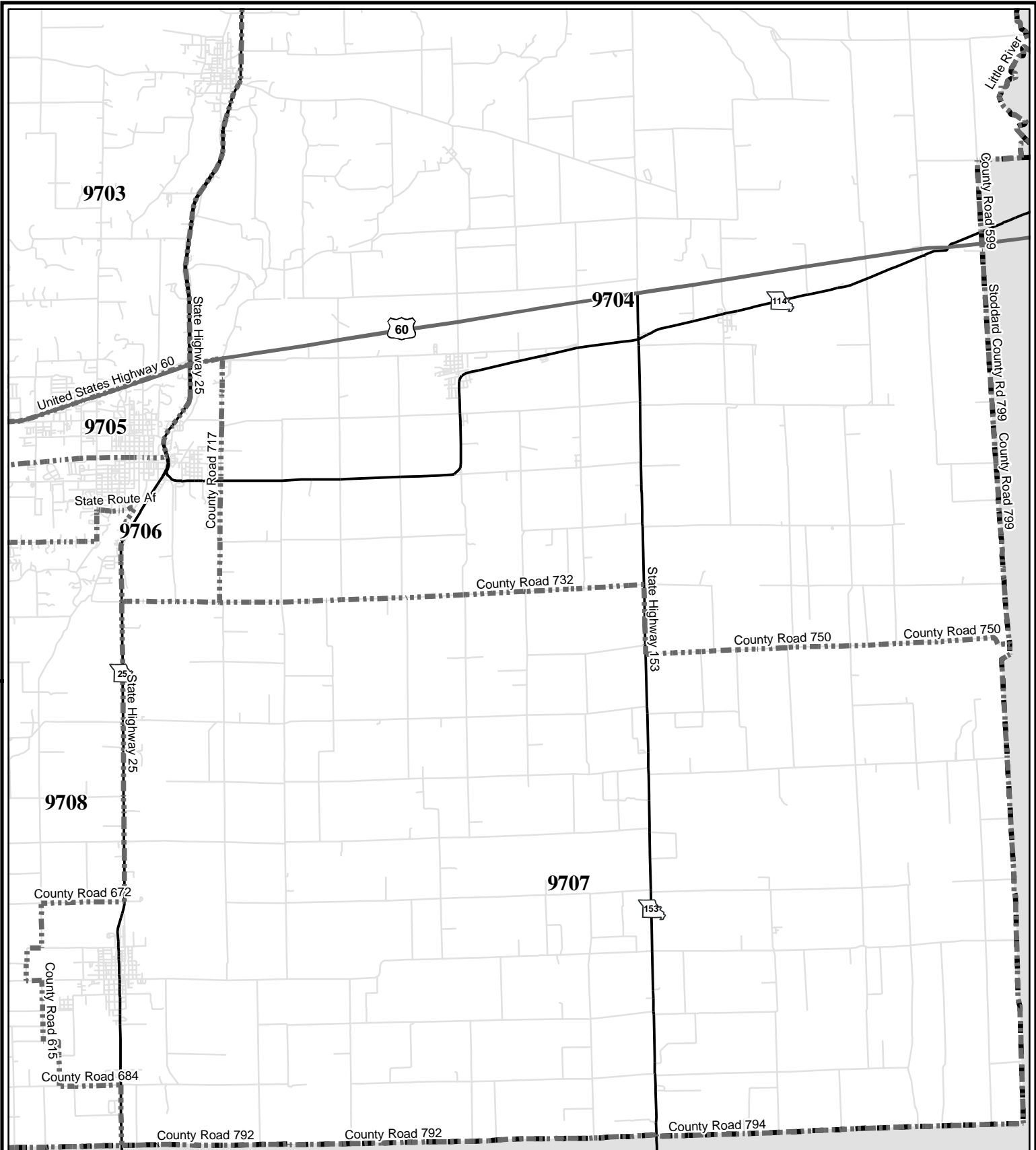
Map 2

N

0 1 2 4
 Miles

Prepared by the Geographic Resources Center at the University of Missouri, partner in the Missouri Census Data Center Program sponsored by the Missouri State Library, Office of the Secretary of State.

- Legend**
- Interstate Highways
 - US Highways
 - Missouri Highways
 - Streets and Roads
 - - - County Boundary
 - - - Tract Boundary



**Stoddard County
2000 Census Tracts**

Map 3

Prepared by the Geographic Resources Center at the University of Missouri, partner in the Missouri Census Data Center Program sponsored by the Missouri State Library, Office of the Secretary of State.

Legend

- Interstate Highways
- US Highways
- Missouri Highways
- Streets and Roads
- ■ County Boundary
- Tract Boundary

