

Map A North

St. Louis City 2000 Census Tracts

Overview Map




Prepared by the Geographic Resources Center at the University of Missouri, partner in the Missouri Census Data Center Program sponsored by the Missouri State Library, Office of the Secretary of State.

Map B Central

Map C South

Legend

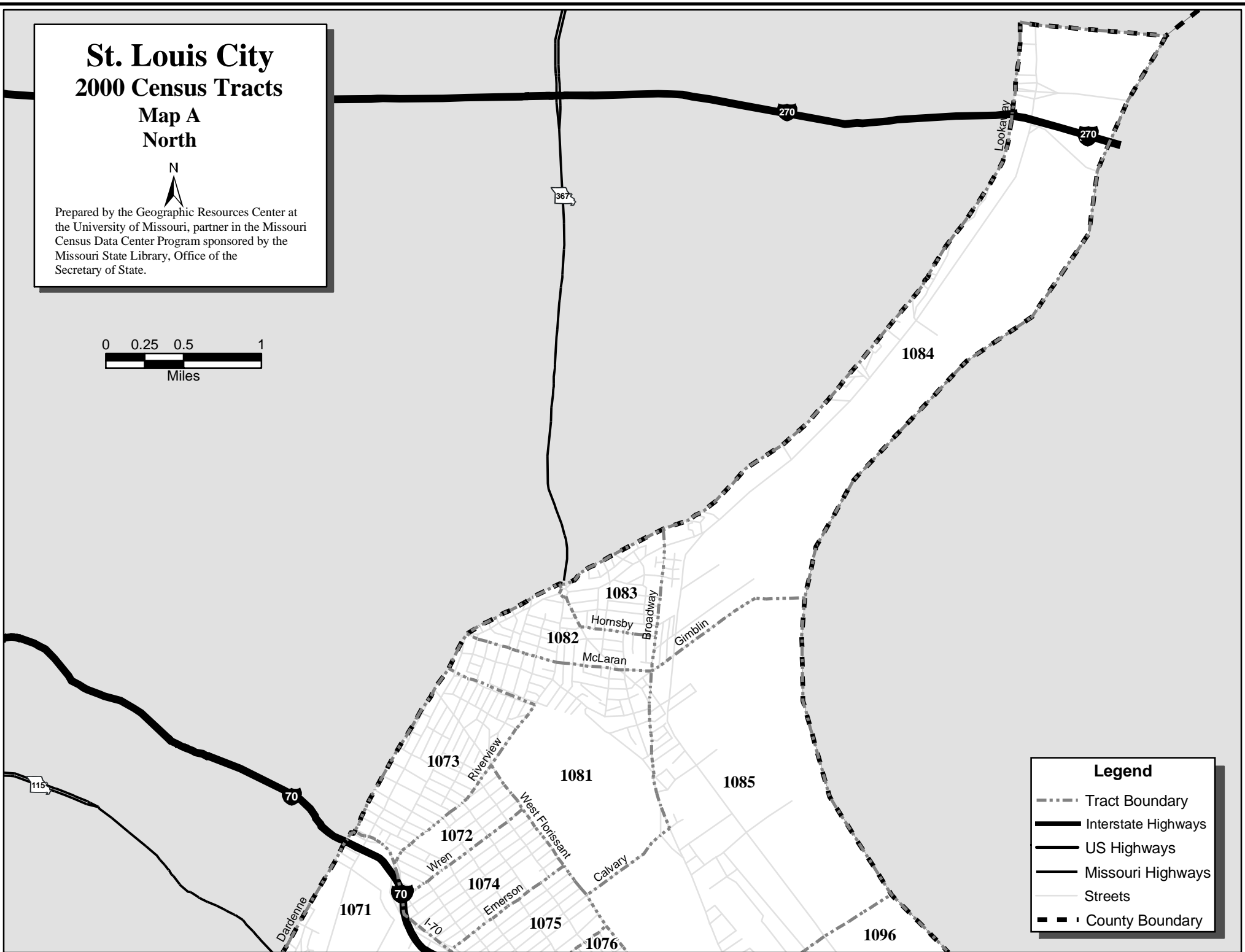
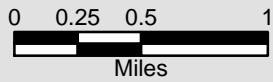
- Tract Boundary
- Interstate Highways
- US Highways
- Missouri Highways
- - - County Boundary



St. Louis City 2000 Census Tracts Map A North



Prepared by the Geographic Resources Center at the University of Missouri, partner in the Missouri Census Data Center Program sponsored by the Missouri State Library, Office of the Secretary of State.



Legend

- Tract Boundary
- Interstate Highways
- US Highways
- Missouri Highways
- Streets
- County Boundary

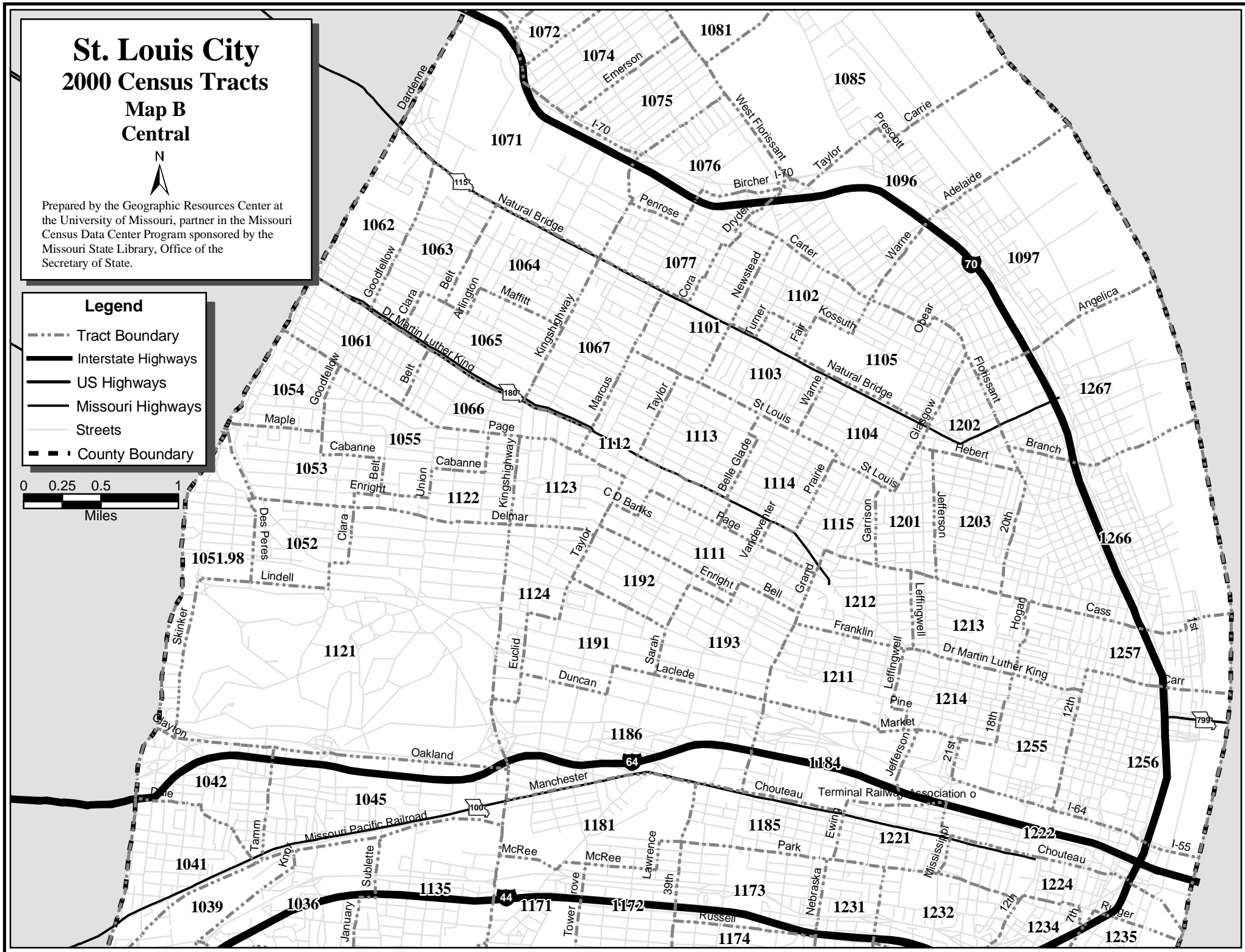
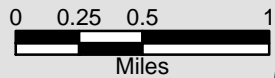
St. Louis City 2000 Census Tracts Map B Central

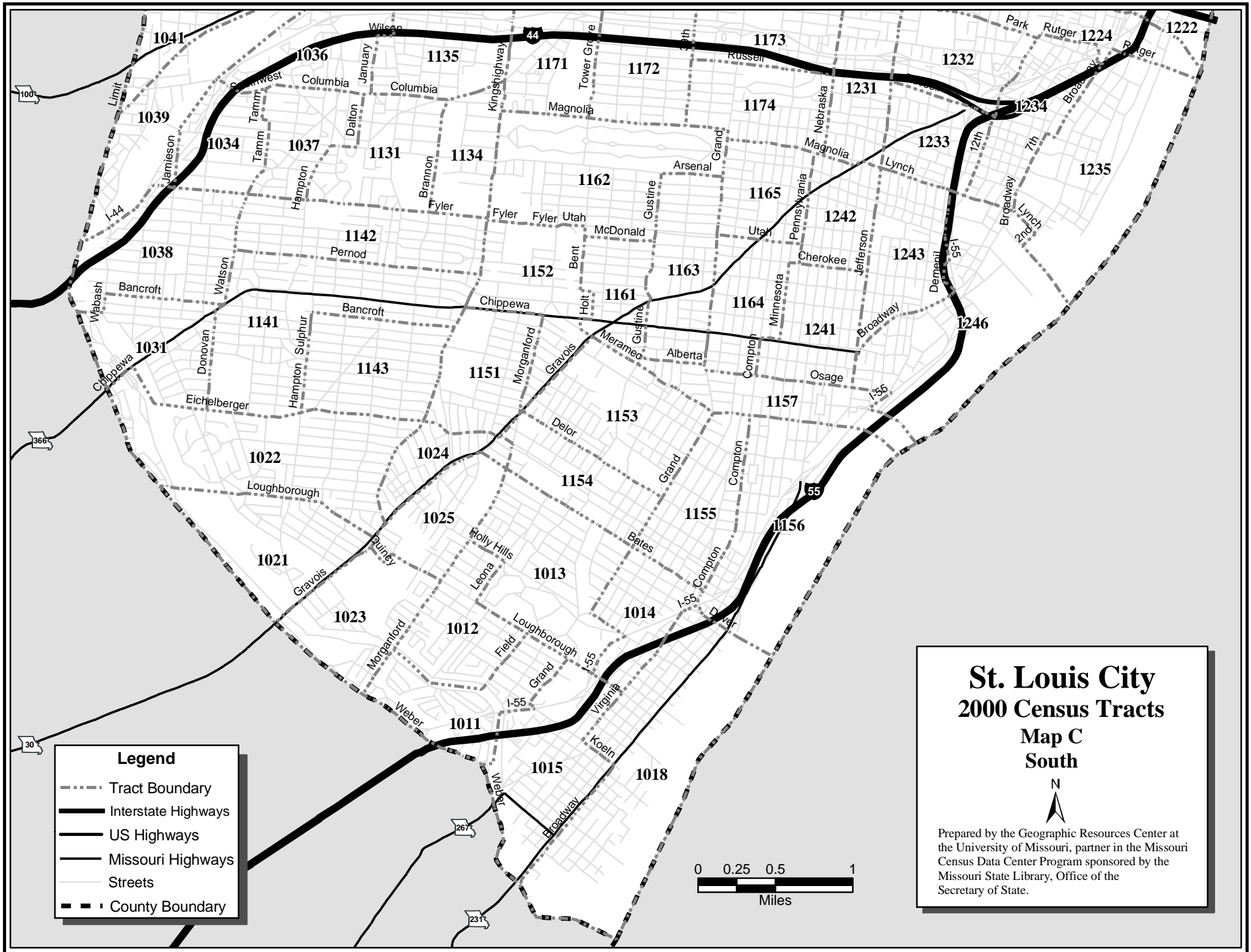


Prepared by the Geographic Resources Center at the University of Missouri, partner in the Missouri Census Data Center Program sponsored by the Missouri State Library, Office of the Secretary of State.

Legend

- Tract Boundary
- Interstate Highways
- US Highways
- Missouri Highways
- Streets
- County Boundary





St. Louis City

2000 Census Tracts

Map C South

Prepared by the Geographic Resources Center at the University of Missouri, partner in the Missouri Census Data Center Program sponsored by the Missouri State Library, Office of the Secretary of State.